Maps of the Hellenistic World

Note: This file is bookmarked for easy navigation.

The following selected public domain maps are from *The Atlas of Ancient and Classical Geography* by Samuel Butler, Ernest Rhys, editor (Suffolk, 1907, repr. 1908), made available by Project Gutenberg. The complete *Atlas*. may be downloaded from that site.

Ancient World Maps

World According to Herodotus (484-425 B.C.)
World According to Ptolemy (2nd Century A.D.)
World as Known to the Ancients

Greece and Macedonia

Greece
Peloponnesus
Aegean Islands
Macedonia

The following selected public domain maps are from the *Historical Atlas* by William R. Shepherd (New York, 1911), made available by The Perry-Castañeda Library Map Collection of the University of Texas at Austin. The complete *Atlas* may be downloaded from that site. Available at the same site is a later, extended, composite version of Shepherd's *Atlas* drawn from editions published in 1923 and 1926.

Greek and Phoenician Settlements in the Mediterranean Basin about 500 B.C., 1929 edition
Alexander's Empire, 336-323 B.C. (Western Lands), 1929 edition
Alexander's Empire, 336-323 B.C. (Eastern Lands), 1929 edition
Seleucid Kingdoms about 301 B.C., 1929 edition
Seleucid Kingdoms about 200 B.C., 1929 edition

Economic Map of the Ancient World, 1929 edition

The following selected maps are from *Muir's Atlas of Ancient and Classical History* and *Muir's Historical Atlas--Mediaeval and Modern* by Ramsey Muir (both London, 1911, reprinted numerous times). Internet Archive has a collection of Muir's Atlases.

Egypt, Mesopotamia, Greece, the Levant, Iran

World as Known to the Ancients, with inserts

Phoenician and Greek Colonies, Persian Empire (c. 500 B.C.)
Empires of Alexander the Great and His Successors (4th Century B.C.)

The following selected public domain maps are from *Atlas Antiquus* by Heinrich Kiepert (Berlin, 1869, reprinted numerous times), made available by E. Gottwein. Individual plates from the complete *Atlas* may be downloaded from that site.

Antiquity

World as Known to the Ancients and Ptolemy's World
Empires of Iran and Macedonia

The following public domain maps are from *The Historical Geography of Asia Minor* by William Mitchell Ramsay (London, 1890, reprinted numerous times). Ramsay's *Historical Geography* may be downloaded from Internet Archive.

Asia Minor

Index Map of Ancient Asia Minor showing Roads at Different Periods
Asia, Lydia, and Caria
Hellespontus and Bithynia
Galatia, with parts of Cappadocia and Lykaonia
Cappadocia and Armenia Minor
Lykaonia, Cilicia, and Isauria

The following selected public domain maps are from *Ginn and Company's Classical Atlas*, Keith Johnston, cartographer (Boston, 1894, reprinted numerous times). Johnston's *Classical Atlas* may be downloaded from Internet Archive.

Ancient World Maps

World as Known to the Ancients
Geography of Homer
Known World before Alexander the Great: Homer, Hecataeus, Herodotus, Democritus
World according to Eratosthenes, Strabo, and Ptolemy

Hellenistic and Roman Times

Empire of Alexander the Great
Imperial Rome, A.D. 98-117
Asia Minor
Syria and Palestine
Armenia, Mesopotamia, Babylonia, and Assyria
Persia and India
Egypt, Arabia, and Ethiopia
Africa

The following selected public domain maps are from the *Atlas of the Historical Geography of the Holy Land* by George Adam Smith (London, 1915). Different editions of the complete *Atlas* may be downloaded from Internet Archive.

Western Asia

Persian Empire at Its Greatest Extent, 525 B.C.
Empire of Alexander the Great, 325 B.C.
Western Asia in the 4th-2nd Centuries B.C.
Ancient Trade Routes to Palestine.

Palestine:

Under the Persians, 538-332 B.C.
In the Time of the Maccabees, 168-135 B.C.
In the Time of Alexander Jannaeus and Queen Alexandra, 103-67 B.C.

The following maps of Historical Iran and its neighbors appear in *The Cambridge Ancient History*, volumes: *III. The Assyrian Empire* and *IV. The Persian Empire* (Cambridge, 1960), *VI. Macedon 401-301 B.C.* (1953), *VII. Hellenistic Monarchies and the Rise of Rome* (1954), *IX. The Roman Republic 133-44 B.C.* (1962), *The Cambridge History of Iran, The Seleucid, Parthian, and Sasanian Periods* volumes 3(1) and 3(2) (1983). These maps are *not* public domain and are presented here solely for non-commercial educational/research purposes.

Historical Iran and Neighboring Areas

Scythians and Northern Nomads
Achaemenid Satrapies at the Time of Darius
Route of Xenophon's Ten Thousand, ca. 401 B.C.

Hellenistic Kingdoms, ca. 275 B.C.
Hellenistic Asia
Parthian Empire
Iranians in Asia Minor
Armenia at the Time of the Parthian Empire
Asia Minor and Syria in 133 B.C.

Parthian Empire in 51 B.C.
Colchis and Iberia (Georgia)

Historical Map of Central Asia
Silk Road from China to the Roman Orient

Maps of the Hellenistic Era, from Wikipedia

Compiled by Robert Bedrosian

This material is presented solely for non-commercial educational/research purposes.

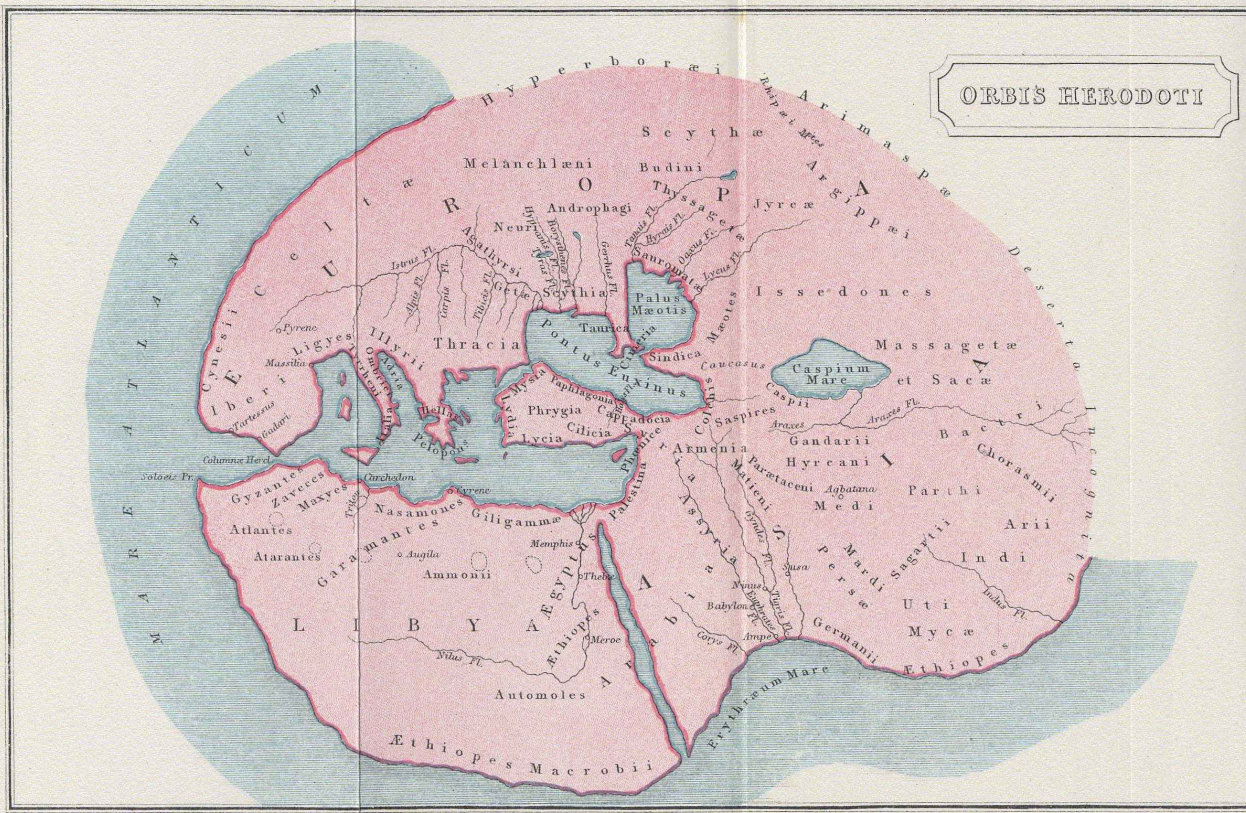
ORBIS HERODOTI
Hyperboræi
Arimaspæ
Rhipæi Mtes
Scythæ
Budini
Melanchlæni
Thyssagetæ
Jyrcæ
Argippæi
Androphagi
Neuri
Agathyrsi
Gerrhi Fl.
Tanais Fl.
Hyrcanus Fl.
Oaxus Fl.
Lycus Fl.
Sauromatæ
Deserta Incognita
Istrus Fl.
Alpis Fl.
Carpis Fl.
Tibisis Fl.
Getæ
Scythia
Palus Mæotis
Issedones
Mæotes
Tauica
Pontus Euxinus
Sindica
Caucasus
Massagetæ
Caspium Mare
et Sacæ
Caspii
Cimeria
Pyrene
Ligyes
Massilia
Illyrii
Thracia
Cynesii
Iberi
Tartessus
Gadari
Adria
Ombrici
Tyrrheni
Italia
Hellas
Pelopons
Mysia
Paphlagonia
Phrygia
Lydia
Lycia
Cappadocia
Cilicia
Colchis
Saspires
Araxes
Araxes Fl.
Bactri
Gandarii
Hyrcani
Chorasmii
Columnæ Herc.
Soloeis Pr.
Carchedon
Cyrene
Gyzantes
Zaveces
Maxyes
Triton
Nasamones
Giligammæ
Atlantes
Atarantes
Garamantes
Augila
Ammonii
Memphis
Thebæ
Ægyptus
Palæstina
Phœnice
Syria
Armenia
Parætaceni
Matieni
Agbatana
Medi
Parthi
Arii
Indi
Assyria
Gyndes Fl.
Susa
Mardi
Persæ
Sagartii
Uti
Mycæ
Indus Fl.
Babylon
Euphrates Fl.
Tigris Fl.
Ampe
Corys Fl.
Arabia
Ethiopes
Meroe
Nilus Fl.
Automoles
Germanii
Ethiopes
Erythræum Mare
Ethiopes Macrobii
LIBYA
ASIA
EUROPA
MARE ATLANTICUM

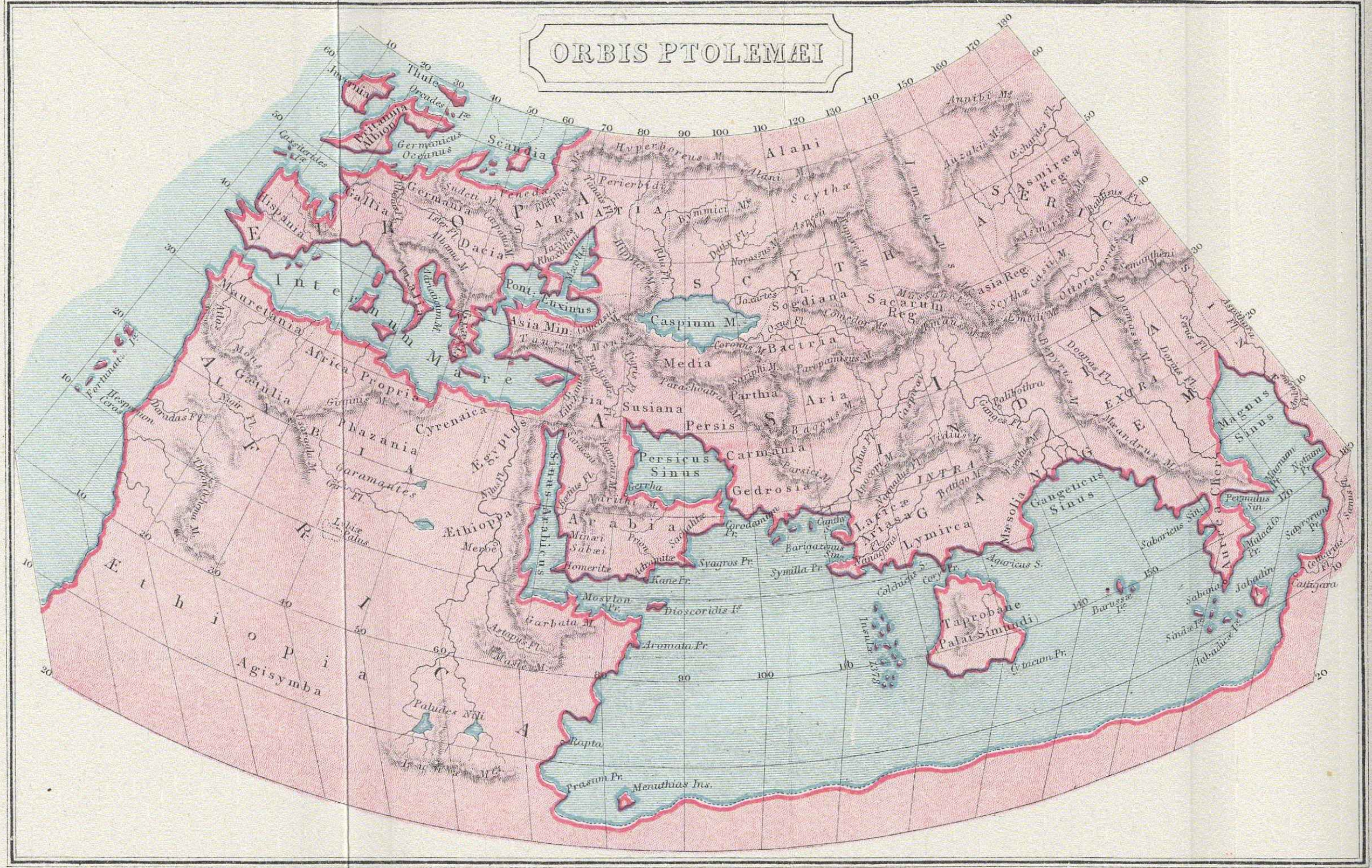
ORBIS PTOLEMÆI
Thule
Orcades Iæ
Britannia Albion
Germanicus Oceanus
Scandia
Hispania
Gallia
Germania
Dacia
Sarmatia
Hyperborei M.
Alani
Scythæ
Pont. Euxinus
Asia Min.
Internum Mare
Mauretania
Africa Propria
Cyrenaica
Phazania
Garamantes
Ægyptus
Æthioppa
Meroe
Caspium M.
Media
Sogdiana
Bactria
Parthia
Aria
Susiana
Persis
Carmania
Gedrosia
Persicus Sinus
Sinus Arabicus
Arabia
Homeritæ
Syagros Pr.
Dioscoridis Iª
Aromata Pr.
Taprobane
Palai Simundi
Gangeticus Sinus
Magnus Sinus
Cattigara
Rapta
Prasum Pr.
Menuthias Ins.
Paludes Nili
Agisymba
Æthiopia
Libya
Serica
Scythia
India
Lymirca
Mæsolia

ORBIS VETERIBUS NOTUS.
The extent of the Roman Empire indicated thus
Agyzymba
Regnum ALEXANDRI MAGNI
Alexandria Itinera
MARE PIGRUM V. CRONIUM
SCANDINAVIA
FINNINGIA
EUROPA
GERMANIA
SARMATIA
HISPANIA
GALLIA
DACIA
MŒSIA
Thracia
Macedonia
Hibernia
Thule
Orcades
Pontus Euxinus
Sarmatia Asiatica
Caspium Mare
SCYTHIA
Issedones
Serica
SINÆ
IMAUM
Massagetæ
Chorasmii
SOGDIANA
BACTRIANA
PARTHIA
PERSIS
CARMANIA
GEDROSIA
ASIA
INDIA
GANGEM
Taprobana
ASIA MINOR
ARMENIA
ASSYRIA
Mesopotamia
Babylon
ARABIA
Arabia Petræa
Arabia Deserta
ARABIA FELIX
Sinus Persicus
Sinus Arabicus
ERYTHRÆUM MARE
INDICUS OCEANUS
Linea Equinoctialis
MARE INTERNUM
Mauritania
Numidia
Africa
Syrtis Minor
Syrtis Major
Cyrenaica
Marmarica
LIBYA
Memphis
Ægyptus
Deserta Libyæ Interioris
Garamantes
PHAZANIA
AFRICA
Melano Gætuli
NIGRITIA
ÆTHIOPIA
ÆTHIOPIA INTERIOR
Auxumitæ
Nubæ
Cinnamomifera Regio
Barbaria vel Azania
Lunæ Montes
Aurea Chersonesus
Magnus Sinus
Jabadii Ins.
Fortunatæ Ins.
Hesperii
Pontus Euxinus
Iberia
Armenia
Cappadocia
Syria
Palmyra
Arbela
Nineveh
Susiana
Susa
Persepolis
Ecbatana
Media
Aria
Bactriana
Sogdiana
Paropamisus
Drangiana
Arachosia
Gedrosia
Carmania
Erythræum Mare
Æthiopia
Arabia
Ammonis
Mare Internum
Long. W. of 18 Greenwich
2 Long. E. 12
Longitude East 20 from Ferro

XI
GRÆCIA
EXTRA
PELOPONNESUM.
Greek Stadia
100
200
Natural Channels or Katabothra
Channels or Tunnels Artificially Constructed
Longitude East from Greenwich
20
21
22
23
Longitude East from Ferro
39
40
42
IONIUM
MARE
EPIRUS
THESPROTIA
THESSALIA
PELASGIOTIS
THESSALIOTIS
PHTHIOTIS
DOLOPIA
AMBRACIA
ACARNANIA
ÆTOLIA
LOCRIS
DORIS
PHOCIS
BŒOTIA
EUBŒA
ATTICA
ACHAIA
SINUS CORINTHIACUS
Thermaicus Sinus
Toronaicus Sin.
Singiticus Sin.
Pagasæus Sinus
Maliacus Sin.
Ambracius Sin.
Corcyra
Ithaca
Leucas
LEUCADIA vel LEUCAS prius Neritos
SAME vel CEPHALLENIA
Paxi Iæ
Sciathus
Halonnesus
Scopelus
Olympus M.
Olynthus
Ambracia
Nicopolis
Dodona
Pharsalus
Larissa
Thebæ
Chalcis
Delphi
Orchomenus
Calydon
Thermon
Stratus
Pelinna
Gonnus
Demetrias
Eretria
Oropus
Elymiotis
Cambunii M.
Peneus Fl.
THERMOPYLÆ
Maliacus Sinus
LOCRIS
Heraclea
Alpenis
Nicæa
Tarphe
M. Callidromus

PELOPONNESUS ET GRÆCIA MERIDIONALIS.
Longitude East of Greenwich
Longitude East of Ferro
Greek Stadia
50 100 200 300
21
23
24
38
37
39
40
42
SINUS CORINTHIACUS
CEPHALLENIA
Zacynthus
ACHAIA
ELIS
ARCADIA
ARGOLIS
MESSENIA
LACONIA
ATTICA
MEGARIS
EUBŒA
Sicyon
Corinthus
Megalopolis
Tegea
Argos
Nauplia
Mycenæ
Sparta vel Lacedæmon
Athenæ
Megara
Eleusis
Marathon
Olympia
Pylos
Methone
Corone
Cyparissia
Patræ
Dyme
Megaricus Sinus
SARONICUS SINUS
Ægina
Salamis
Argolicus Sinus
Cyparissius Sinus
Messeniacus Sinus
Laconicus Sinus
MYRTOUM MARE
MARE IONIUM
Ceos
Cythnus
Seriphos
MELOS
Hydrea
Malea Prom.
Tænarum Pr.
CYTHERA
Scandea
Strophades I.
Thebæ
Tanagra
Chelonites Sinus
Alcyonium Mare

INSULÆ MARIS ÆGÆI
Long. East of Greenwich
Longitude East of Ferro
Roman Miles
Greek Stadia
CAMPUS TROJANUS
Hellespontus
Sigeum
Troja
ÆGÆUM MARE
THRACIA
PROPONTIS
MYSIA
ASIA MINOR
LYDIA
CARIA
THESSALIA
EUBŒA
BŒOTIA
ATTICA
MEGARIS
Saronicus Sinus
Argolicus Sinus
MYRTOUM MARE
CYCLADES
ICARIUM MARE
SPORADES
MARE CRETICUM
CARPATHIUM PELAGUS
CRETA
LIBYCUM PELAGUS
Thasos
Samothrace
Imbros
Lemnos
Tenedos
Lesbos
Chios
Samos
Scyros
Andros
Tenos
Naxos
Paros
Melos
Thera
Icaria
Patmos
Leros
Calymna
Cos
Astypalæa
Carpathus
Casos
Rhodus
Cythera
Athenæ
Corinthus
Argos
Smyrna
Halicarnassus
Miletus
Ida Mons

MACEDONIA, MŒSIA, THRACIA ET DACIA.
East of Greenwich
Longitude East of Ferro
DACIA
MŒSIA SUPERIOR
MŒSIA INFERIOR
DACIA AURELIANI
THRACIA
MACEDONIA
PÆONIA
ILLYRICUM
PONTUS EUXINUS
PROPONTIS
ASIA MINOR
ÆGEUM MARE
Danubius
Hæmus Mons
Rhodope M.
Roman Miles
Greek Stadia
Singidunum
Viminacium
Naissus
Sardica
Philippopolis
Hadrianopolis
Byzantium
Chalcedon
Thessalonica
Pella
Philippi
Amphipolis
Odessus
Marcianopolis
Tomi
Nicopolis
Apollonia
Mesembria
Anchialus
Dyrrachium
Epidamnus
Heraclea
Thasos
Samothrace
Imbrus
Hellespontus
Bosporus Thracicus
Durostorum
Romula
Scodra
Lissus

Meridian 0 of Greenw.
GAUL
Mts.
Bay of Biscay
Pyrenees Mts.
IBERIA
Agathe
Rhodae
Emporium
Massilia (Marseilles)
Olbia
Ligurians
CORSICA
Alalia (Aleria)
Olbia
SARDINIA
BALEARIC IS.
Zacynthus
Saguntum
Hemerosoccopum
Alonae
TARSHISH
Malaca
Abdera
Gades (Cadiz)
Pillars of Hercules
Strait of Gibraltar
Carteia
Calpe
Abila
Tingis
Lixus
Icosium
Thapsus
Hippo Zarytus
Karchedon (Carthage)
Hadrumetum
Leptis
Ruspae
Tacape
Sabrata
Leptis
Cyrene
Barca
Hesperis
CYRENAICA
Libyan Desert
EGYPT
Nauratis
RED SEA
MEDITERRANEAN SEA
ADRIATIC SEA
ILLYRIA
Epidaurus
Phocis
Corcyra
Epidamnus
Dyrrhachium
Apollonia
Tissus
Rome
Tarchnepa
Capua
Cumae
Posidonia (Paestum)
Elea (Velia)
Massilia
Narbo
Tyrrhenian Sea
MAGNA GRAECIA
Croton
Locri
Rhegium
Tarentum
Metapontum
Sybaris
Thurii
Lucania
Bruttium
Messana
Zancle
Tauromenium
Catania
Syracuse
Gela
Agrigentum
Selinus
Motye
Panormus
Segesta
SICILY
Camarina
Hybiaea
Megara
Cephallenia
Leucas
Ithaca
Corinth
Sicyon
Argos
Sparta
Cythera
Melos
Thera
Crete
Cydonia
Gortyna
Cyprus
Salamis
Citium
Amathus
Paphos
Soli
Tyre
Sidon
Byblus
Arvadus
Hamath
PHOENICIA
SYRIA
Tarsus
Issus
Cilicia
Mopsuhestia
Anchiale
Rhodes
Phaselis
Lycia
Caria
Halicarnassus
Cnidus
Miletus
Ephesus
Samos
Chios
Lesbos
Smyrna
Sardis
Phocaea
Lydia
Mysia
Troas
Phrygia
Pergamum
Cyzicus
Ilium
Abydos
Sestos
Byzantium
Chalcedon
Nicomedia
Nicaea
Bithynia
Paphlagonia
Amisus
Sinope
Cotyora
Trapezus
Cappadocia
Cabira
Heraclea
Amastris
Pontus Euxinus (Black Sea)
Tomi
Tanais
Olbia
Lake Maeotis (Sea of Azov)
Phanagoria
Cimmerian Bosporus
Chersonesus
Theodosia
Caucasus Mts.
Colchis
Phasis
Dioscurias
Pityus
Heraclea (Chersonesus)
Gallatis
Odessus
Mesambria
Apollonia
Danube R.
Macedonia
Thessalonica
Pella
Pydna
Amphipolis
Thasos
Lemnos
Aenus
Thrace
Perinthus
Selymbria
Byzantium
Chalcedon
Heraclea
Bithynia
Nicaea
Nicomedia
Cyzicus
Ilium
Abydos
Sestos
Lesbos
Chios
Samos
Miletus
Ephesus
Smyrna
Sardis
Phocaea
Lydia
Mysia
Phrygia
Pergamum
Troas
Asia Minor
Cilicia
Tarsus
Mopsuhestia
Anchiale
Rhodes
Phaselis
Lycia
Caria
Halicarnassus
Cnidus
Ionians
Dorians
Other Greek peoples
Phoenicians
See also pages 18/19, 20, 26/27, 30/31.
Scale 1: 20000000
Miles

The Macedonian Empire, 336—323 B.

The Macedonian Empire, 336—323 B. C.

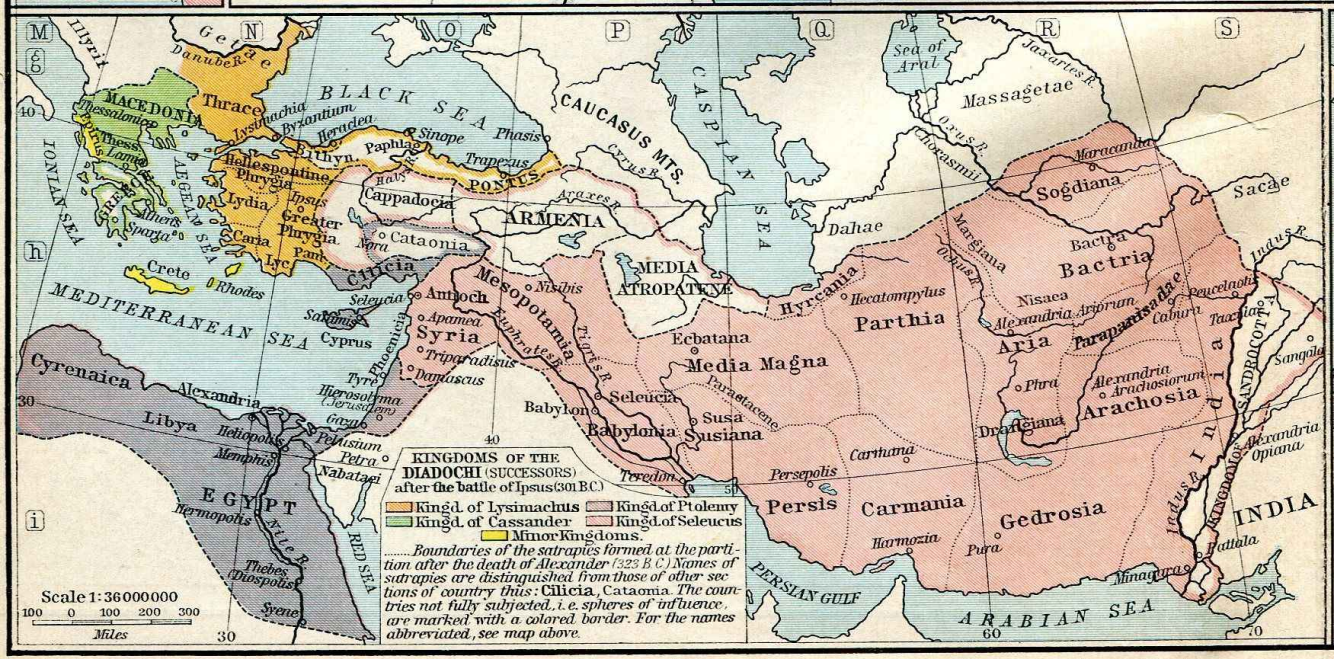
KINGDOMS OF THE DIADOCHI (SUCCESSORS) after the battle of Ipsus (301 B.C.)
Kingd. of Lysimachus
Kingd. of Cassander
Kingd. of Ptolemy
Kingd. of Seleucus
Minor Kingdoms.
.....Boundaries of the satrapies formed at the partition after the death of Alexander (323 B.C.) Names of satrapies are distinguished from those of other sections of country thus: Cilicia, Cataonia. The countries not fully subjected, i.e. spheres of influence, are marked with a colored border. For the names abbreviated, see map above.
Scale 1:36000000
100 0 100 200 300
Miles
BLACK SEA
CAUCASUS MTS.
CASPIAN SEA
Sea of Aral
Massagetae
Jaxartes R.
Oxus R.
Chorasmii
Maracanda
Sogdiana
Sacae
Dahae
Margiana
Bactria
Indus R.
Hyrcania
Hecatompylus
Parthia
Nisaea
Alexandria Ariorum
Parapanisadae
Peucelaotis
Cabura
Taxila
Aria
Phra
Alexandria Arachosiorum
Arachosia
Drangiana
Sangala
SANDROCOTTA
India
Alexandria Opiana
KINGDOMS OF INDIA
Indus R.
INDIA
Pattala
Minagara
Carmania
Gedrosia
Pura
Harmozia
Persepolis
Persis
Susa
Susiana
Parastacene
Seleucia
Babylon
Babylonia
Ecbatana
Media Magna
MEDIA ATROPATENE
Tigris R.
Euphrates R.
Nisibis
Mesopotamia
Seleucia
Antioch
Apamea
Syria
Triparadisus
Damascus
Phoenicia
Tyre
Hierosolyma (Jerusalem)
Gaza
Pelusium
Petra
Nabataei
Cyprus
Salamis
Cilicia
Nora
Cataonia
Cappadocia
Halys R.
Sinope
Paphlag.
Trapezus
Phasis
Cyrus R.
Araxes R.
ARMENIA
PONTUS
Bithyn.
Heraclea
Byzantium
Lysimachia
Thrace
Danube R.
Getae
Illyrik
MACEDONIA
Thessalonica
Pydna
Thess.
Lamia
Hellespontine Phryg.
Lydia
Ipsus
Greater Phrygia
Caria
Lyc.
Pam.
Athens
Sparta
GREECE
AEGEAN SEA
IONIAN SEA
Crete
Rhodes
MEDITERRANEAN SEA
Cyrenaica
Alexandria
Libya
Heliopolis
Memphis
EGYPT
Hermopolis
Thebes (Diospolis)
Syene
Nile R.
RED SEA
PERSIAN GULF
ARABIAN SEA
M
N
O
P
Q
R
S
g
h
i
40
30
50
60
70

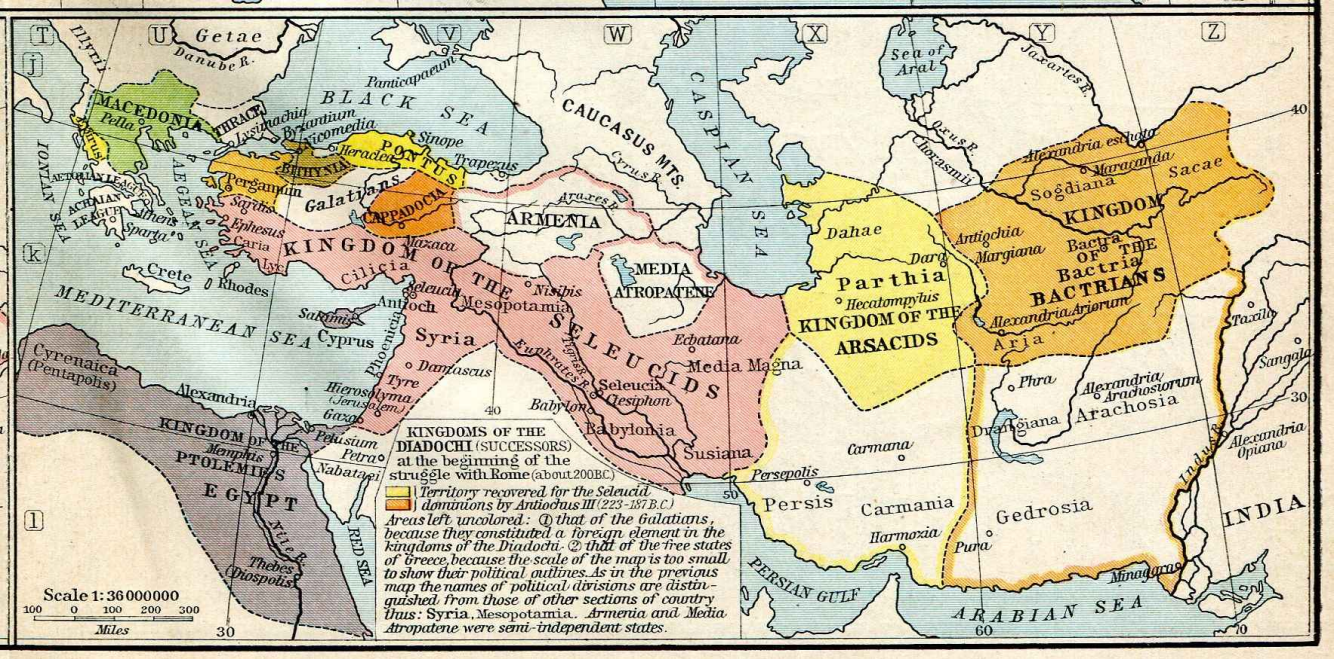

KINGDOMS OF THE DIADOCHI (SUCCESSORS) at the beginning of the struggle with Rome (about 200 B.C.)
Territory recovered for the Seleucid dominions by Antiochus III (223-187 B.C.)
Areas left uncolored: ① that of the Galatians, because they constituted a foreign element in the kingdoms of the Diadochi. ② that of the free states of Greece, because the scale of the map is too small to show their political outlines. As in the previous map the names of political divisions are distinguished from those of other sections of country thus: Syria, Mesopotamia, Armenia and Media Atropatene were semi-independent states.
Scale 1:36 000 000
100 0 100 200 300
Miles
Getae
Danube R.
Illyria
MACEDONIA
Pella
THRACE
Lysimachia
Byzantium
Nicomedia
BLACK SEA
Panticapaeum
Sinope
Trapezus
PONTUS
Heraclea
BITHYNIA
Pergamum
Sardis
Galatians
CAPPADOCIA
Ephesus
Caria
Lyc.
Athens
Sparta
AETOLIAN LEAGUE
ACHAIAN LEAGUE
IONIAN SEA
AEGEAN SEA
Crete
Rhodes
KINGDOM OF THE SELEUCIDS
Mazaca
Cilicia
Seleucia
Antioch
Salamis
Cyprus
Phoenicia
Syria
Damascus
Tyre
Hierosolyma (Jerusalem)
Gaza
Pelusium
Petra
Nabataei
MEDITERRANEAN SEA
Cyrenaica (Pentapolis)
Alexandria
KINGDOM OF THE PTOLEMIES
Memphis
EGYPT
Nile R.
Thebes (Diospolis)
RED SEA
CAUCASUS MTS.
Cyrus R.
Araxes R.
ARMENIA
Nisibis
Mesopotamia
Euphrates R.
Tigris R.
Babylon
Seleucia
Ctesiphon
Babylonia
Susiana
MEDIA ATROPATENE
Echatana
Media Magna
CASPIAN SEA
Sea of Aral
Jaxartes R.
Oxus R.
Chorasmii
Dahae
Dara
Parthia
Hecatompylus
KINGDOM OF THE ARSACIDS
Antiochia
Margiana
Alexandria eschata
Maracanda
Sogdiana
Sacae
KINGDOM OF THE BACTRIANS
Bactra
Alexandria Ariorum
Aria
Phra
Alexandria Arachosiorum
Arachosia
Drangiana
Carmana
Persepolis
Persis
Carmania
Harmozia
Gedrosia
Pura
PERSIAN GULF
ARABIAN SEA
Minagara
Indus R.
Alexandria Opiana
INDIA
Taxila
Sangala

Important Products
Vegetable: Col = Cotton; Gra = Grain; Lin = Linen; Ol = Olives; Pa = Papyrus; Su = Sugar-cane; Wi = Wine.
Animal: Fi = Fish; H = Honey; Ho = Horses; Iv = Ivory; Mu = Mules; Pu = Purple dye; Sk = Silk; Wo = Wool.
Mineral: Cop = Copper; Gl = Glass; Go = Gold; Ir = Iron; Le = Lead; Me = Metal-work; Pot = Pottery; Q = Quicksilver; Sa = Salt; Si = Silver.
As a rule, the raw materials were manufactured at or near the place of production. For the full form of names abbreviated, see preceding maps.
Babylonian and Assyrian trade-routes
Phoenician and Carthaginian "
Greek "
Roman "
For the "silk" and other Asiatic trade routes followed in ancient and medieval times, see pp.
Scale 1: 25000000
Miles
Meridian 0 of Greenwich
Furs
GERMANIA
SARMATIA
Scythians
DACIA
MOESIA
THRACE
MACEDONIA
PANNONIA
DALMATIA
ITALY
GREECE
SPAIN
MAURETANIA
NUMIDIA
AFRICA
ARABIA
ARMENIA
CAPPADOCIA
BONTUS
ASSYRIA
ELAM
SUSIANA
BABYLONIA
SEGYPTUS
Cyrenaica
Memphis
Thebes
Alexandria
Tripolis
Sardinia
Corsica
Sicily
Crete
Cyprus
Damascus
Antioch
Tauris
Chersonese
Colchis
Iberia
Albania
Caucasus Mts.
Hyrcania
Atropatene
Mesopotamia
Sheep Horses Mules
Camels Horses Sheep
Incense Myrrh Aloes
Gold Precious Stones
Elephants (Ivory) Ostrich plumes Hides
Sheep Horses
Camels
Sheep
Syrtis major
Sheep
Hibernia
Eburacum
Londinium
Rutupiae
Gassiterides Is.
Vindelicia
Rhetia
Noricum
Pannonia
Burdigala
Tolosa
Pyrenees Mts.
Hispalis
Gades
Carthage
Hadrum
Sicily
Syracuse
Tarraco
Balearic Is.
Sardinia
Corsica
Rome
Ravenna
Aquileia
Ammonium
Augila
Cyrenaica
Tripolis
Sheep
Hermon
Myos Hormos
Red Sea
Leukos L.
Thebes
Nabataei
Thaema
Gerrhaei
Persian Gulf
Persian Sea
Caspian Sea
Black Sea
Tyras
Tanais
Borysthenes
Hides
Slaves
Tauris
Chersonese
Heracleia
Sinope
Amisus
Cyprus
Tyre
Sidon
Damascus
Bostra
Petra
Asphalt
Gerrhaei
Persian Gulf
Persian Sea
Caspian Sea
Hyrcania
Atropatene
Sheep Horses Mules
Hidden Horses
Sheep Horses
Camels
Sheep
Camels Horses Sheep
Incense Myrrh Aloes
Gold Precious Stones
from southern Arabia, eastern Africa and India
from the interior of Asia

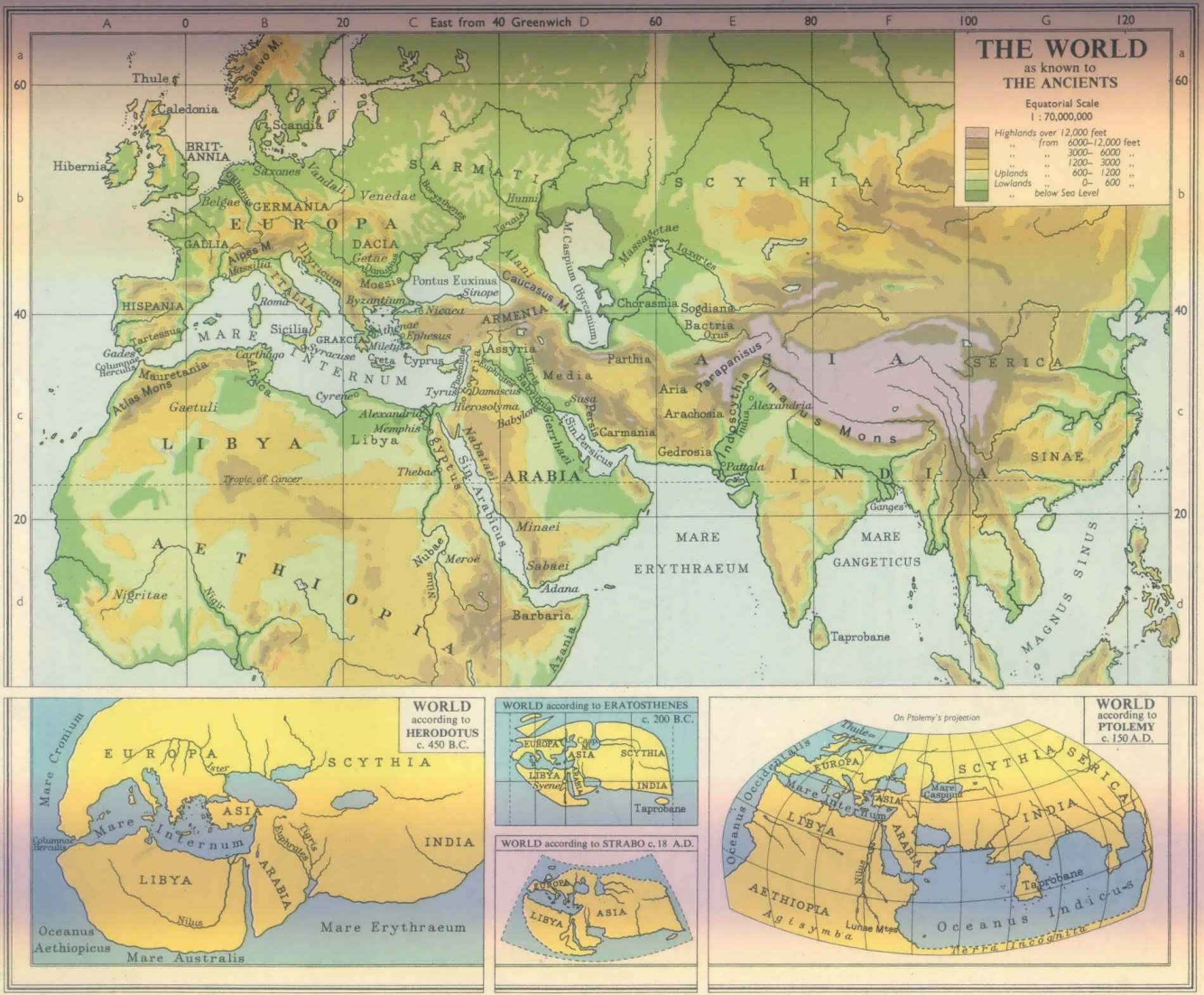
THE WORLD
as known to
THE ANCIENTS
Equatorial Scale
1 : 70,000,000
Highlands over 12,000 feet
" from 6000–12,000 feet
" " 3000– 6000 "
" " 1200– 3000 "
Uplands " 600– 1200 "
Lowlands " 0– 600 "
" below Sea Level
East from 40 Greenwich
Thule
Caledonia
Hibernia
BRITANNIA
Scandia
Saxones
Vandali
Suevo M.
Belgae
GERMANIA
EUROPA
GALLIA
Alpes M.
Massilia
ITALIA
Illyricum
Venedae
SARMATIA
Hunni
Tyras
Borysthenes
SCYTHIA
DACIA
Getae
Danubius
Moesia
Pontus Euxinus
Sinope
Byzantium
Nicaea
Alani
Caucasus M.
M. Caspium (Hircanium)
Massagetae
Iaxartes
HISPANIA
Roma
Tartessus
MARE
INTERNUM
Sicilia
GRAECIA
Athenae
Ephesus
Miletus
Creta
Cyprus
ARMENIA
Assyria
Chorasmia
Sogdiana
Bactria
Oxus
Gades
Columnae Herculis
Mauretania
Carthago
Syracuse
Africa
Cyrene
Atlas Mons
Gaetuli
Tyrus
Damascus
Hierosolyma
Alexandria
Memphis
Libya
Euphrates
Tigris
Media
Parthia
Susa
Babylon
Gerrhaei
Sin. Persicus
Carmania
Aria
Parapanisus
Arachosia
Indus Scythia
Indus
Alexandria
Gedrosia
Pattala
Imaus Mons
ASIA
SERICA
SINAE
INDIA
LIBYA
Tropic of Cancer
Thebae
Aegyptus
Nabataei
Sin. Arabicus
ARABIA
Minaei
Sabaei
Adana
Barbaria
Azania
Nubae
Meroë
Nilus
AETHIOPIA
Nigritae
Niger
MARE
ERYTHRAEUM
MARE
GANGETICUS
Ganges
Taprobane
MAGNUS SINUS

WORLD
according to
HERODOTUS
c. 450 B.C.
Mare Cronium
EUROPA
Ister
SCYTHIA
ASIA
Mare Internum
Columnae Herculis
Euphrates
Tigris
INDIA
ARABIA
LIBYA
Nilus
Oceanus Aethiopicus
Mare Erythraeum
Mare Australis

WORLD according to ERATOSTHENES
c. 200 B.C.
EUROPA
ASIA
SCYTHIA
LIBYA
Syenes
Meroë
INDIA
Taprobane

WORLD according to STRABO c. 18 A.D.
EUROPA
ASIA
LIBYA

On Ptolemy's projection
WORLD
according to
PTOLEMY
c. 150 A.D.
Thule
EUROPA
SCYTHIA
SERICA
Oceanus Occidentalis
Mare Internum
Mare Caspium
ASIA
INDIA
LIBYA
ARABIA
Nilus
Taprobane
AETHIOPIA
Agisymba
Lunae Mtes
Oceanus Indicus
Terra Incognita

COPYRIGHT. GEORGE PHILIP & SON, LTD.

EMPIRES OF ALEXANDER'S SUCCESSORS
c. 300 B.C.
Scale 1 : 40,000,000
(640 miles = 1 inch)
English Miles
Kingdom of Seleucus
" " Ptolemy
" " Lysimachus
" " Cassander
PELOPONNESIAN WAR
Athens and other members of the Delian Confederacy
Tributary States in alliance with Athens
Non-tributary States " " "
Sparta and her Allies
Neutral Greek States
Scale 1 : 8,000,000
(128 miles = 1 inch)
English Miles
EMPIRE OF ALEXANDER THE GREAT
Scale 1 : 20,000,000 (320 miles = 1 inch)
English Miles
Empire of Alexander the Great
Federated States
Independent States
Routes of Alexander
" " Craterus
Sea Route of Nearchus
Towns founded by Alexander are underlined black

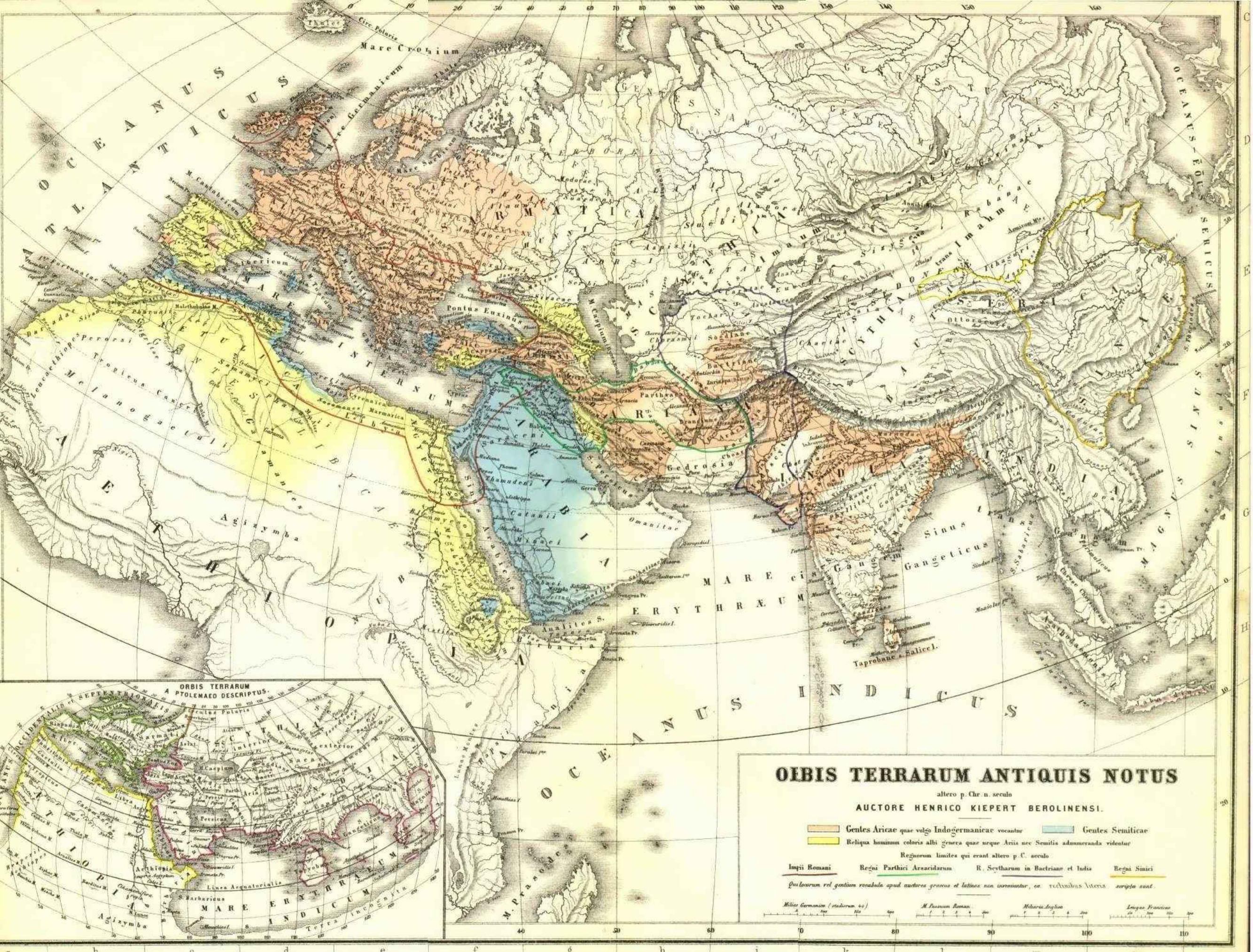

OIBIS TERRARUM ANTIQUIS NOTUS
altero p. Chr. n. seculo
AUCTORE HENRICO KIEPERT BEROLINENSI.
Gentes Aricae quae vulgo Indogermanicae vocantur
Gentes Semiticae
Reliqua hominum coloris albi genera quae neque Ariis nec Semitis adnumeranda videntur
Regnorum limites qui erant altero p. C. seculo
Impii Romani
Regni Parthici Arsacidarum
R. Scytharum in Bactriane et India
Regni Sinici
Qui locorum vel gentium vocabula apud auctores graecos et latinos non inveniuntur, ea rectinibus literis scripta sunt
Miliar Germanica (stadiorum 40)
M. Passuum Roman.
Miliaria Anglica
Leugae Franciae
ORBIS TERRARUM
A PTOLEMAEO DESCRIPTUS.
OCEANUS ATLANTICUS
MARE INTERNUM
Pontus Euxinus
ARABIA
MARE ERYTHRAEUM
OCEANUS INDICUS
Sinus Gangeticus
Taprobane s. Salice I.
AETHIOPIA
Agizymba
Mare Cronium
OCEANUS EOUS SERICUS

IMPERIA
PERSARUM ET MACEDONUM
Auctore HENRICO KIEPERT Berolinensi.
Modulus 1 : 12,000,000
Miliaria Germanica (15 = 1°)
Stadia Olympica (600 = 1°)
Miliaria Anglica (69,1 = 1°)
Parasangae Persicae (20 = 1°)
Satrapiae inferiores
Satrapiae superiores
Imperii Persici
Fines Imperii Alexandri M.
Coloniae Graecae
PONTUS EUXINUS
MARE CASPIUM s. HYRCANUM
MARE INTERNUM
MARE ERYTHRAEUM
SINUS PERSICUS
SINUS ARABICUS
ARABIA
LIBYA
AEGYPTUS
AETHIOPIA
MACEDONIA
PHRYGIA
CAPPADOCIA
ARMENIA
SYRIA
MEDIA
ARIANA
PARTHAEA
HYRCANIA
BACTRIANE
SOGDIANA
CHORASMII
ARACHOSIA
DRANGIANA
GEDROSIA
CARMANIA
PERSIS
BABYLONIA
SUSIANE
INDIA
Cyprus
Creta
Maeotis Palus
Oxianus L.
BABYLON
Persepolis
Alexandria
Memphis
Cedraei
Agarae
Taïtae
Thamudeni
Omanitae
Paricanii
Paradene
Aethiopes
Sagaraucae
Mardyeni

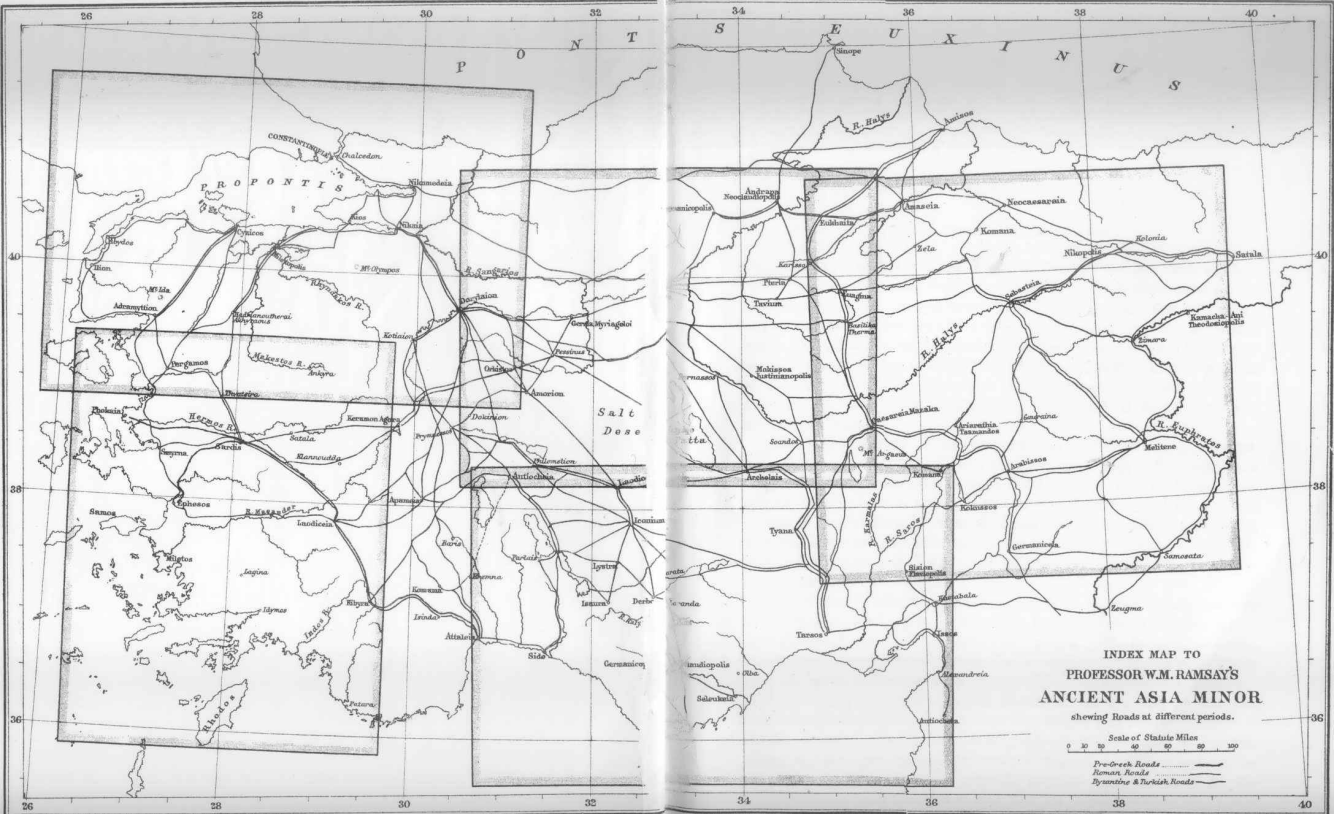

INDEX MAP TO
PROFESSOR W.M. RAMSAY'S
ANCIENT ASIA MINOR
shewing Roads at different periods.
Scale of Statute Miles
0 10 20 40 60 80 100
Pre-Greek Roads
Roman Roads
Byzantine & Turkish Roads
PONTUS EUXINUS
PROPONTIS
Salt Dese
CONSTANTINOPLE
Chalcedon
Nikomedeia
Kios
Nikaia
Cyzicos
Rhydos
Ilion
Mt. Ida
Adramyttion
Mt. Olympos
Rhyndakos R.
Dorylaion
Kotiaion
Gerda Myriagoloi
Pessinus
Orkistos
Amorion
Pergamos
Makestos R.
Ankyra
Pontoira
Phokaia
Hermos R.
Kerasos Agora
Dokimion
Prymnasos
Satala
Sardis
Smyrna
Klannoudda
Ephesos
R. Maeander
Apameia
Antiochia
Laodicea
Iconium
Samos
Miletos
Lagina
Baris
Parlais
Lystra
Kibyra
Komana
Issura
Derbe
Idymos
Indos R.
Isinda
Attaleia
Side
Germanicopolis
Rhodos
Patara
Sinope
R. Halys
Amisos
Andrapa
Neoclaudiopolis
Amaseia
Neocaesareia
Eukhaita
Komana
Zela
Kolonia
Nikopolis
Satala
Karissa
Pteria
Tavium
Sebastaia
Kamacha-Ani
Theodosiopolis
Zimara
Mokissos
Justinianopolis
Cassareia Mazaka
Ariarathia
Tsamandos
Melitene
R. Euphrates
Soandos
Mt. Argaeus
Archelais
Kosana
Arabissos
Kokussos
Tyana
R. Karmalas
R. Saros
Germanicea
Samosata
Sizion
Flaviopolis
Karabala
Zeugma
Tarsos
Issos
Alexandreia
Antiocheia
Seleukeia
Olba

ASIA, LYDIA AND CARIA
English Miles
10 5 0 10 20 30
Explanation
Cities and Bishoprics ... Ephesos
Villages ... Physkos
Boundaries of Roman Provinces
" " Byzantine " Civil or Ecclesiastical
" " of Themes
Roads
BITHYNIA
PHRYGIA
KATAKEKAUMENE
KARSTRIANOI
KILIKAIOI
Tiberiopolis
Azanoi
Ankyra
Synaos
Theodosia
Kadoi
Koloe
Julia Gordos
Daldis ?
Magidion Sullium
Silandos
Prainopolis
Tabia
Bagis
Temenothyrai
Alia
Mesotimolos
Aloudda Elouza
Maionia
Opsikion Sikala
Sardis
Philadelphia
Klannoudda
Blaundos
Apollonos Hieron
Motella
Anastasiopolis
Tralleis
Dionysopolis
Sala
Tripolis
Mossyna
Lounda
Hierapolis Kallatebos
Laodiceia
Lykos R.
Kolossai
Kadmos M.
Salbakos M.
Trapezopolis
Attouda
Karoura
Hydrela
Briolulla
Mastaura
Nyssa
Antiocheia
Neapolis
Bularima
Kidramos
Harpase
Gordiu Teichos
Aphrodisias
Heraklcia
Kyon
Hermos R.
M. Dindymos
Makestos R.
M. Temnos
Kaikos R.
Hyllos R.
Kydnos R.
Pitane
Elaia
Gryneion
Myrina
Aigaiai
Larissa
Neon Teichos
Temnos
Phokaia
Leukai
Magnesia
M. Sipylos
Smyrna
Nymphaion Sosandra
Klazomenai
Erythrai
M. Olympos
Briakontu
Teos
Kolophon vetus
Lebedos
Metropolis
Dios Hieron
Notion Kolophon
Ephesos
Pygela
Magnesia
Anea
Samos
Priene
Maeander R.
Marsyas
Orthosia
Tralleis
Abbaraie
Kaystros R.
Teira
Nikaia Palaiapolis
Aureliopolis
Hypaipa
Kolose
Nea Aule
Tyrgion
Pergamos
Perperene
Attaia
Atarneus
Apollonia
Germe
Stratonicea Hadr.
Kalamos Kalanda
Trakonia
Khliara
Nakrasa
Akrasos
Attaleia
Thyateira
Mostenoi
Hierokaesareia
Tryessos
Harmokapeleia
Hyrkanoi
Koloe L.
Alabanda
Amyzon
Lyous
Miletos
M. Latmos
Heraldeia
Didyma
Iassos
Mylasa
Bargylia
Lagina
Stratonikeia
Pisye
Mobolla
Alinda
Sabastopolis
Tabai
Apollonia
Themissonion
Phylakaion
Eriza
Indos R.
Kibyra
Lieros
Myndos
Halikarnassos
Pedasa
Souagela
Keramos
Bargasa ?
Idymos
Kalymnos
Kos
Chersonesos
Knidos
Nisyros
Symé
Physkos
Kaunos
Kalbis R.
Poseidon
Aloryma
Kynossema Pr.
Ialysos
Rhodos
Kamiros
Lindos
RHODOS
Boubon
Araxa
Karyanda
Xanthos R.
Telmessos
Artemision
Tlos
Pinara
Sidyma
Xanthos
Patara
Moaem Coast
Pasos R.
Kydnos R.
Lykos R.
Kadmos M.
Salbakos M.
Maeander R.
Chrysaor R.
Hermos R.
Hyllos R.
Kydnos R.
Hippounios R.
Sea of Rhodes
27
28
29
36
37
38
39

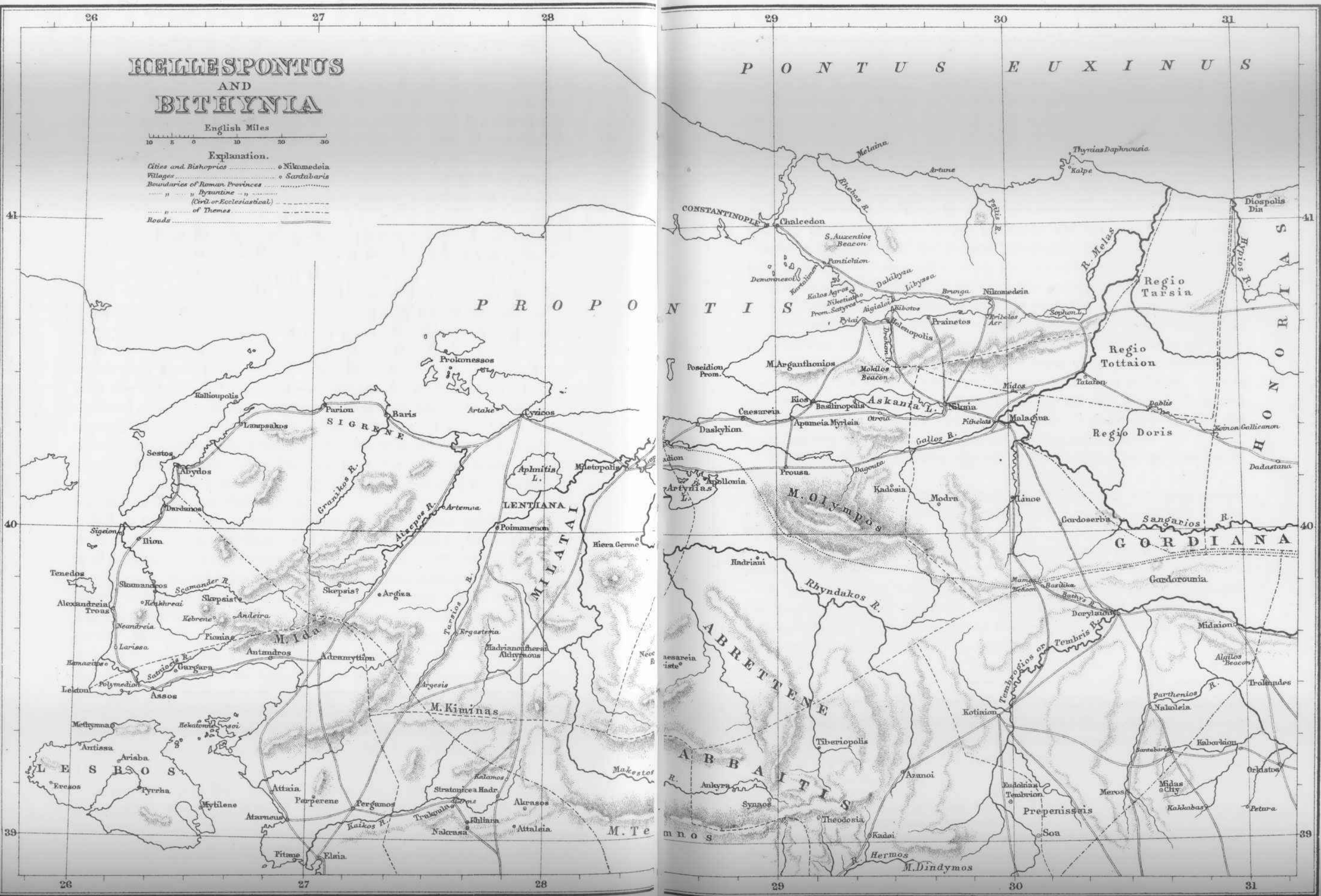

Drawn by W. Shawe F.R.G.S.

Turner & Shawe

GALATIA, WITH PARTS OF CAPPADOCIA AND LYKAONIA

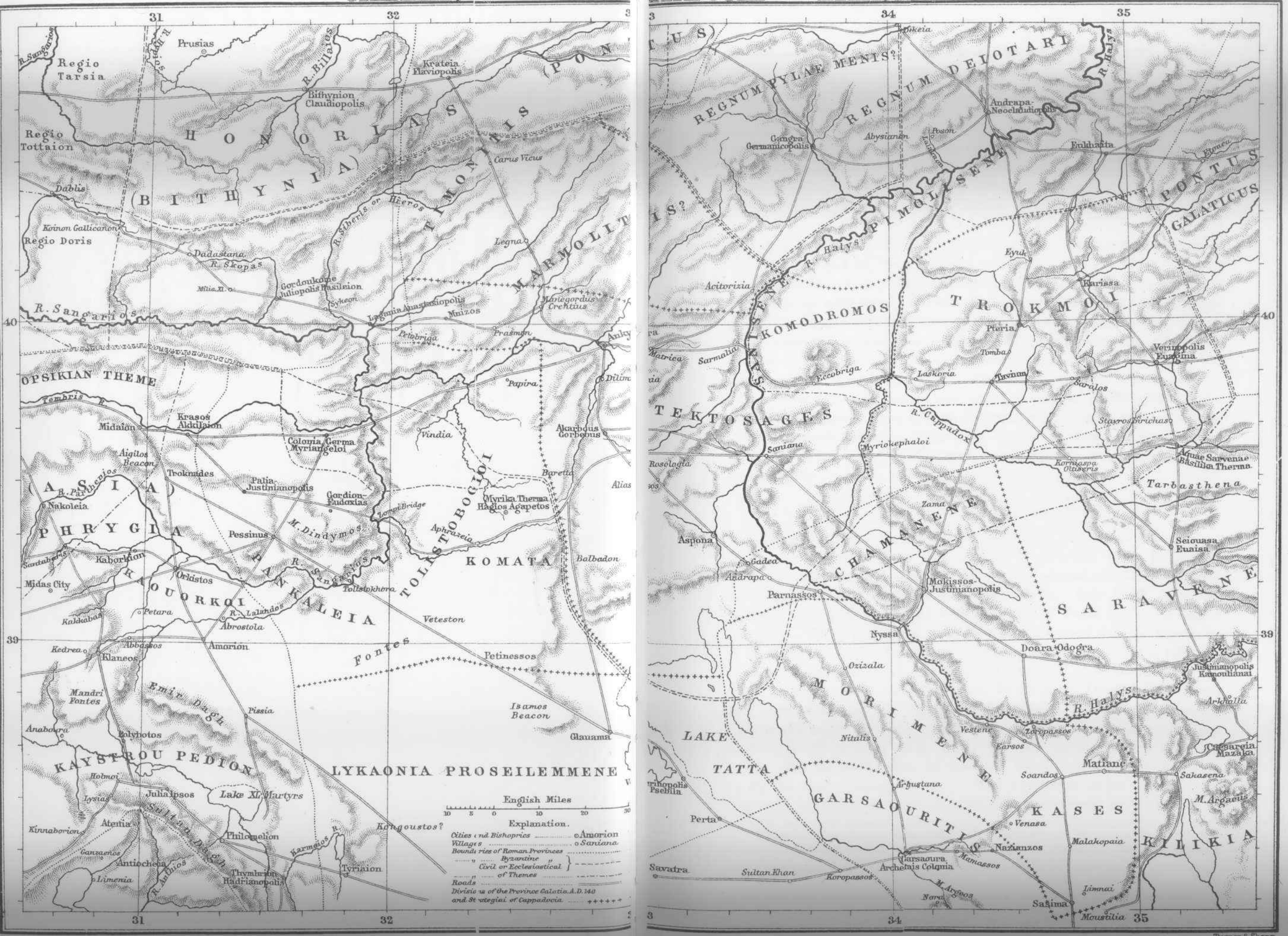

CAPPADOCIA
(EXCEPT THE WESTERN PART)
AND
ARMENIA MINOR

English Miles

30 20 10 0 10 20 30

Explanation.

Cities and Bishoprics ..... Melitene
Villages ..... Zamanda.
Boundaries of Roman Provinces ..... Byzantine
..... " Civil or Ecclesiastical of Themes
Roads
Divisions of the Province Galatia A.D. 149 and Strategias of Cappadocia.
Justinian's Armenia Secunda
Note. Boundaries of Roman Provinces indicated as they existed about 140 A.D.

CHALOKOMON
R. Iris
R. Halys
Amaseia
Pabalos
Calos
Fido
Megarone
Neoca
Eukhaita
Phoinon
PONTUS
GALATICUS
Gazaka Gazaca
Ibora
Komana
Iris
Dazimon
Zela
Marissa
Verisa
Plemaris
KOLOPENE
Sebastopolis
Seramusa
Siara
Verinopolis Eudoxia
Stavros Stauras
Sebastia
Hypsele Sibora-Severas
Agriane
Laque Sarvenae Basilika Therma
Tarbasthena
SARAVENE
Ak Dagh
Malandara Mardara
Seiouasa Euaisa
Armaxa
Tonosa
LAV
Aipolioi
Justinianopolis Ramonianai
Arikhalla
Karmalis
SARGARAUSEN
Tamareia Mazaka
Ariaratheia Samandos
Gauraina
Matiana
Arasaxa
Larissa Erpa
Yedi Oluk
Scleobela
M. Argaios
Kurt Dami
Marega
Sebagena
Lapara Lycandos Cataonia
Tanadaris
Sirica
Arabissos
KILIKIA
ANTITAURUS
CATAONIA
Kiskisos
Moustilia
Kokussos
Badimon
Laranda
Praetorium
Eulipolis
Adata
TYANITIS
Saros
Kabessos
Fadasia
Germanicopolis
TAURUS
M. Amanos
Podandos
Sisigi Pravipolis
R. Pyramus
KOM
35 36 37

POLEMONIACUS
Cagnada
Megalonia Magalula
R. Lycus
R. Iris
Danse Amnias
Kolonia
Nikopolis
Bassoldarsa Chondarsa
Dadalassos Medousassos
Seloberoia
Aratraca
KAMISENE
Zara
R. Halys
Kamisa
Kaltorissa
Karsaga
Sinebra
R. Euphrates
Kamacha Ani Theodosiopolis
Blandi
Analiba Darnalis
ANSENE
ARMENIA MINOR
Euspoena Ispa
Tephrike
Zimara
Teucila Thenetra
Aranga Arahi
Saba
Daskousa
Praetorium
Kiaka
R. Euphrates
Sinis Colonia
Dalanda
Tomisa
Arca
Melitene
Korne
Meteite
Claudia
Dandaxina
Osdara
Julopolis
MELITENE
TAIROS
Barzale
Monumentum
Perre
Heba
Behsne
Cholmadara
Nisus
Tharec
Samosata
R. Euphrates
MACENE
Kaudana
38 39

Turner & Shaw.

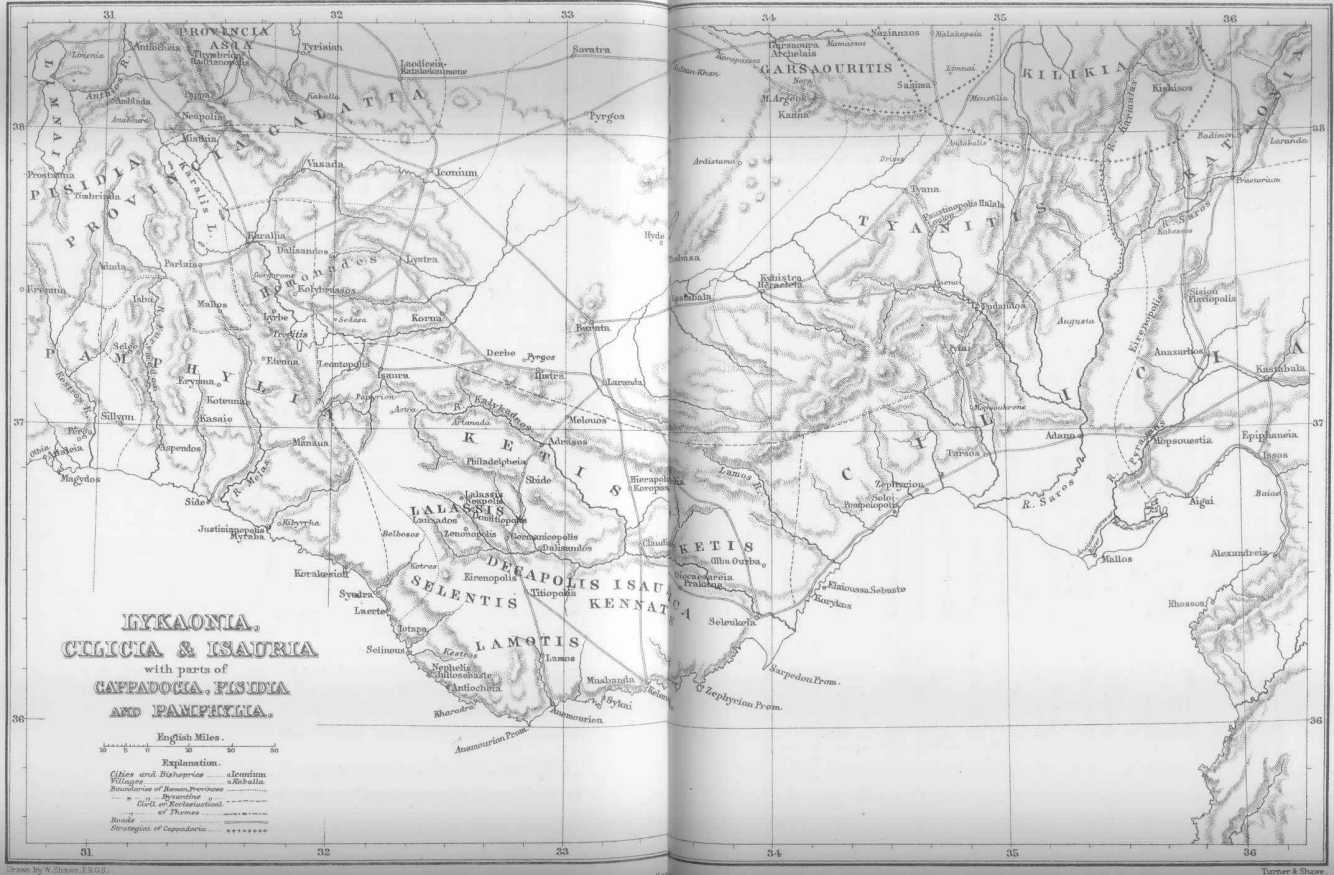
LYKAONIA,
CILICIA & ISAURIA
with parts of
CAPPADOCIA, PISIDIA
AND PAMPHYLIA.
English Miles.
Explanation.
Cities and Bishoprics ..... Iconium.
Villages ..... Saballa.
Boundaries of Roman Provinces
" " Byzantine "
Civil and Ecclesiastical
" " of Themes
Roads
Strategies of Cappadocia
PROVINCIA ASIA
GALATIA
PISIDIA
PAMPHYLIA
LYCAONIA
CILICIA
ISAURIA
CAPPADOCIA
GARSAOURITIS
TYANITIS
KETIS
LALASSIS
DECAPOLIS
SELENTIS
LAMOTIS
KENNATIS
Antioch
Tyrision
Laodicia-Katakekaumene
Savatra
Pisidia
Antioch
Amblada
Pappa
Neapolis
Misthia
Tyrgos
Vasada
Iconium
Prostanna
Trabriada
Karalis L.
Karalia
Dalisandos
Lystra
Hyde
Vlada
Parlais
Kolybrassos
Isbia
Malos
Korma
Bocsita
Selge
Erymna
Leontopolis
Derbe
Pyrgos
Ilistra
Laranda
Kotenna
Kasaie
Melous
Sillyon
Perge
Aspendos
Manaua
Adrasos
Philadelphia
Magydos
Side
Shide
Hierapolis Kotepes
Laiasta
Laiassos
Laiandos
Antiopolis
Zenonopolis
Sennanicopolis
Dalisandos
Justinianopolis
Myraba
Kovakesoli
Syadra
Laerte
Eirenopolis
Titiopolis
Iotapa
Selinous
Nephelis
Diliosebaste
Antiochia
Lamos
Mushanda
Sykai
Anemourion
Anemourion Prom.
Tarsaoura
Archelais
Nazianzos
Nalakepaia
Sasima
Kanna
Kiskisos
Badimon
Laranda
Ardistanu
Tyana
Faustinopolis Halala
Kuastra Heraclea
Podandos
Augusta
Anazarbos
Sision Flavopolis
Adana
Tarsos
Mopsouestia
Epiphaneia
Issos
Zephyrion
Soloi Pompeiopolis
Aigai
Mallos
Alexandreia
Elaiousa Sebaste
Korykos
Seleukeia
Rhossos
Sarpedon Prom.
Zephyrion Prom.
R. Saros
R. Sarus
R. Kalykadnos
R. Melas
R. Eurymedon
R. Kestros
R. Kibyrrha
R. Lamos
R. Pyramus
R. Jeyhan
Sultan Dagh
Mamasson
Lipnai
Monstila
Anabalis
Dirzis
Kabasa
Kabasaala
Mopsokrene
Kestros
Bolbosos
Claudia
Olba Ourba
Diocaesareia Pralenna
Kharadros
Pedasa
Tiberiopolis
Praetorium
Kaisiabala
Epiphaneia
Aigai
Baiae
Rhossos
Turner & Shaw.
Drawn by W. Shaw, F.R.G.S.

Engraved & Printed in Colours

by W. & A.K. Johnston Edinr.

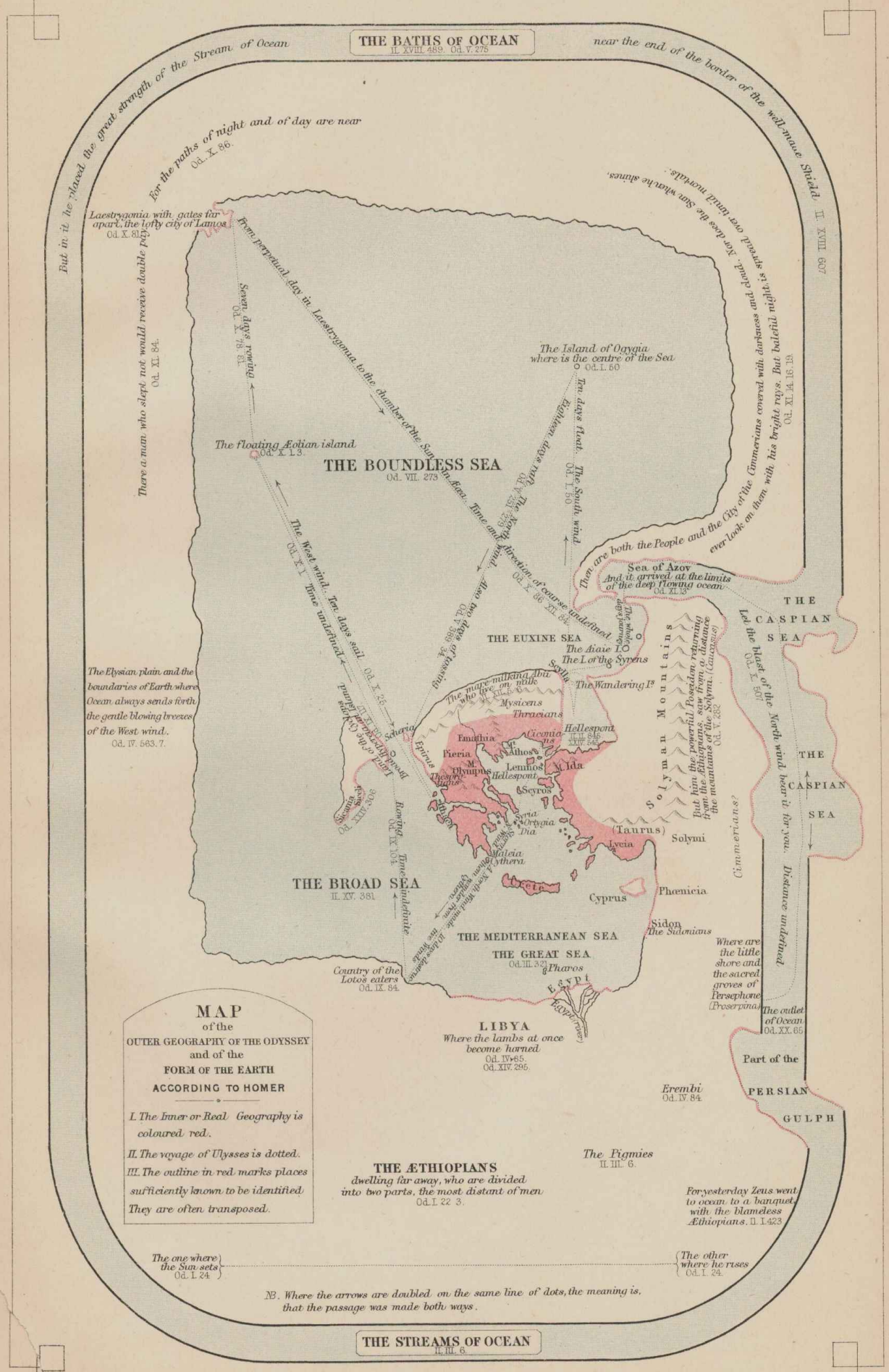

MAP
of the
OUTER GEOGRAPHY OF THE ODYSSEY
and of the
FORM OF THE EARTH
ACCORDING TO HOMER

I. The Inner or Real Geography is coloured red.

II. The voyage of Ulysses is dotted.

III. The outline in red marks places sufficiently known to be identified. They are often transposed.

Engraved & Printed in Colours by W. & A. K. Johnston, Edinr.

ORBIS TERRARUM
notus usque ad
ALEXANDRI MAGNI TEMPORA
BY KEITH JOHNSTON, F.R.S.E.

(L)

ORBIS TERRARUM
ex sententia Homeri
900 ante Christum

(M)

ORBIS TERRARUM
ex sententia Hecatæi
circa 500 ante Christum

(N)

ORBIS TERRARUM
ex sententia Herodoti
circa 440 ante Christum

(O)

ORBIS TERRARUM
ex sententia Democriti
circa 300 ante Christum

ORBIS TERRARUM
ex sententia Eratosthenis et Strabonis circa 200 ante Christum usque ad 20 post Christum

ORBIS TERRARUM
ex sententia Ptolemæi
circa 160 post Christum

REGNUM ALEXANDRI MAGNI

BY KEITH JOHNSTON, F.R.S.E.

Scale for Horizontal Measurements.

Scale. 400 *miles to an inch.* 25.330.000 *of Nature.*

Roman Miles 0 200 400 600 800

English Miles 0 200 400 600 800

Itinera Alexandri

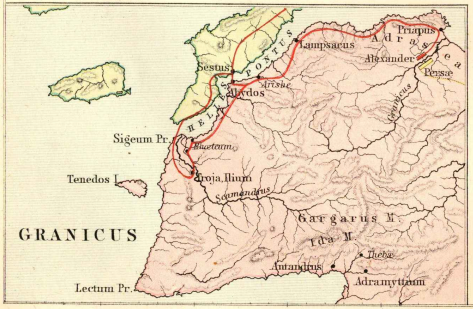

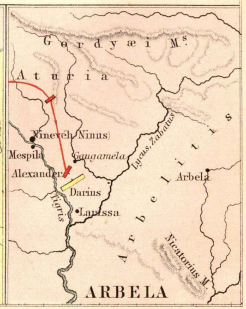

Longitude 70 East of Ferro

Longitude East 50 of Greenwich

Engraved & Printed in Colours

by W. & A. K. Johnston Edinr

Order in which the Provinces of the Roman Empire were organised. In the reign of Augustus they were divided between the Emperor and the Senate. Those governed at the death of Augustus (A.D. 14) by the Senate are distinguished by an Asterisk.

DURING THE REPUBLIC.

1. B.C. 241. Sicilia.*
2. „ 231. Sardinia and Corsica.*
3. „ 197. Hispania Citerior.
4. „ „ Hispania Ulterior.*
5. „ 167. Illyricum (afterwards Dalmatia).
6. „ 146. Africa.*
7. „ „ Macedonia * with Achaia (till 27).
8. „ 133. Asia.*
9. „ 120. Gallia Narbonensis.*
10. „ 81. Gallia Cisalpina * (till 49).
11. „ 74. Cyrenaica * } united 27.
12. „ „ Cyprus * }
13. „ 67. Creta *
14. „ 64. Cilicia with Cyprus (till 27).
15. „ „ Syria with Judea (till A.D. 70).
16. „ 46. Numidia with Africa (till A.D. 100).
15a. „ 30. Ægyptus (governed as a kingdom).
16. „ 20. Moesia.

IN THE REIGN OF AUGUSTUS.

17. „ 27. Lusitania.
18. „ „ Achaia * with Epirus.
19. „ „ Cyprus.
[Creta united with Cyrenaica.]
19a. „ 25. Galatia.
20. „ „ Pamphylia (and Lycia A.D. 43).
21. „ 15. Rhætia.
22. „ „ Noricum.
23. A.D. 10. Pannonia.
24. „ 14. Alpes Maritimæ.

AFTER THE DEATH OF AUGUSTUS.

25. „ 17. Cappadocia.
26. „ „ Aquitania.
27. „ „ Lugdunensis.
28. „ „ Belgica.
29. „ „ Germania Superior.
30. „ „ Germania Inferior.
31. „ 40. Mauretania Tingitana.
32. „ „ Mauretania Cæsariensis.
33. „ „ Britannia.
[Lycia with Pamphylia.]
34. „ 46. Thracia.
35. „ „ Alpes Cottiæ (under Nero).
36. „ 63. (Pontus Polemoniacus with Galatia.)
„ „ Epirus (under Vespasian ?).
37. „ 70. Judæa or Palæstina.
38. „ 105. Arabia.
39. „ „ 107. Dacia.
40. „ 114. Armenia.
41. „ 115. Mesopotamia.
42. „ „ Assyria.
43. „ „ Alpes Penninæ.

Longitude 50 East of Ferro

IMPERIUM ROMANUM

JAM LATISSIME PATENS

A.D. 98–117

BY KEITH JOHNSTON, F.R.S.E.

Longitude East 20 of Greenwich

Praefectures 4
Dioceses 13

IMPERIUM ROMANORUM
in Orientale et Occidentale
jam divisum.

IMPERIUM ROMANORUM
Occidentali parte jam eversa.

Engraved & Printed in Colours

by W. & A. K. Johnston Edinr.

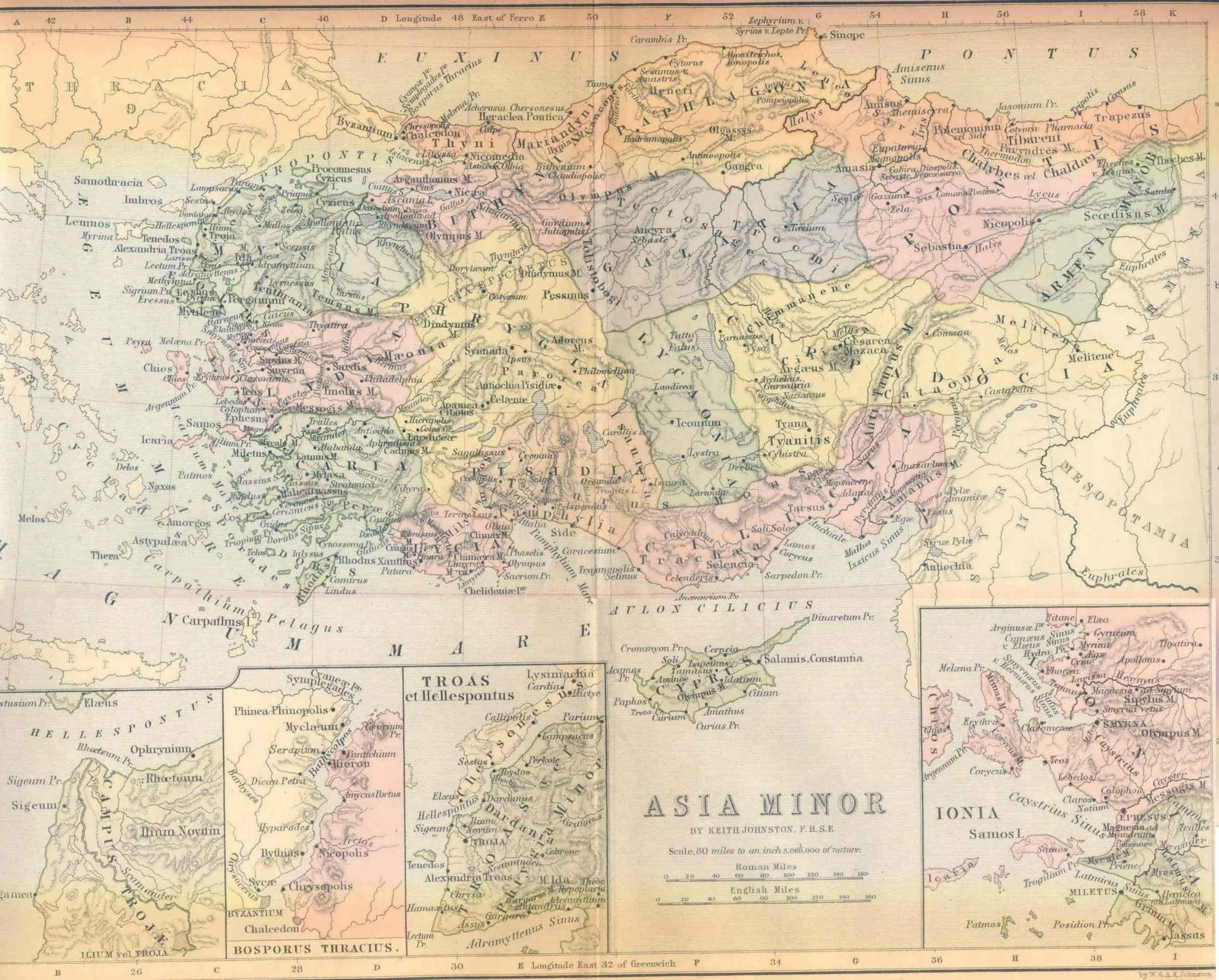
ASIA MINOR
BY KEITH JOHNSTON, F.R.S.E.
Scale, 80 miles to an inch, 5,069,000 of nature.
Roman Miles
English Miles
Longitude 48 East of Ferro
Longitude East 32 of Greenwich
EUXINUS PONTUS
THRACIA
PROPONTIS
AEGAEUM MARE
MAGNUM MARE
AULON CILICIUS
Carpathium Pelagus
PAPHLAGONIA
BITHYNIA
GALATIA
PONTUS
ARMENIA MINOR
CAPPADOCIA
LYCAONIA
PHRYGIA
MYSIA
LYDIA
CARIA
LYCIA
PISIDIA
PAMPHYLIA
CILICIA
MESOPOTAMIA
CYPRUS
Byzantium
Chalcedon
Nicomedia
Nicæa
Sinope
Trapezus
Amasia
Gangra
Ancyra
Pessinus
Sardis
Smyrna
Ephesus
Miletus
Pergamum
Troja
Iconium
Tarsus
Antiochia
Melitene
Salamis, Constantia
Paphos
Samothracia
Imbros
Lemnos
Tenedos
Lesbos
Chios
Samos
Icaria
Naxos
Rhodus
TROAS et Hellespontus
BOSPORUS THRACIUS.
ILIUM vel TROJA
HELLESPONTUS
IONIA
by W. & A.K. Johnston

Engraved, & Printed in Colours

by W. & A.K. Johnston. Edinr.

Engraved & Printed in Colours

by W. & A.K. Johnston Edinr.

18.

PERSIA ET INDIA
BY KEITH JOHNSTON, F.R.S.E.
Scale. 450 miles to an inch. 25,500,000 of Nature.
Roman Miles
English Miles
Longitude 90 East of Ferro
Longitude East 80 of Greenwich
PONTUS EUXINUS
ASIA MINOR
INTERNUM MARE
Armenia
Mesopotamia
CASPIUM VEL HYRCANUM MARE
Chorasmia
Massagetæ
SCYTHIA
SERICA
Sera
Bautisus
India Borealis
Imaus
Emodi Ms.
Dyardenes
Palimbothra
Ganges
Gange Regia
INDIA
INTRA GANGEM
INDIA EXTRA GANGEM
Aurea Regio
Chalcitis
Barræ
Magnus Sinus
Chersonesus Aurea
Bonæ Fortunæ Insula
Barussæ Iæ
Jabadius I.
Sabadibae Iæ
Magnum Pr.
Sindae Iæ
Maniolae Iæ
Taprobane vel Salice I.
Multitudo Insularum
INDICUS OCEANUS
ERYTHRÆUM MARE
ARABIA
RABICUS SINUS
Æthiopia
PERSICUS SINUS
Persepolis
Carmania
Pura
Ichthyophagi
Rhambacia
Patalæ
Sydrus
Canthi S.
Barygazenus S.
Harmagara
Mangarud
Malanga
Cottiara
Comaria Pr.
Colchicus S.
Dana
Sindoanda
Malæ M.
Maagrammum
Sagida
Ekynda
Bostana
Hippocura
Mesolia
Ariaca
Limyrica
Dachinabadis
Ariaca
Gangeticus Sinus
Magnus Sinus
Sabaricus S.
Aurea Regio
Taprobane I.
Bonæ Fortunæ I.
Jabadii I.
Cattigara
Thinæ
Sinarum S.
Sinarum Sinus
Cottiaris
Cattigara
Randamarcotta
Sabaricus S.
Sabana
Thrœana
Balonga
Magnum Pr.
Sabadibae Iæ
Argyre
Sacæ
Emodi Ms.
Serica
Taxila
Prasiaca
Vindius M.
Palimbothra
Chalcitis Regio
India intra Gangem
India extra Gangem
Gangeticus Sinus
Magnus Sinus
Taprobane I.
Dana
Bonæ Fortunæ I.
Jabadii I.
Cattigara
INDIA PTOLEMÆI

Engraved & Printed in Colours by W. & A. K. Johnston, Edinr.

Engraved & Printed in Colours

by W. & A. K. Johnston Edinr

PERSIAN EMPIRE
AT ITS GREATEST EXTENT 525 B.C.

EMPIRE OF ALEXANDER THE GREAT
325 B.C.
English Miles
Alexander's Route shown thus
Neuri
Geloni
Thyssagetæ
Agathyrsi
Scythæ
SCYTHIA
Issedones
Massagetæ
Dahæ
Chorasmia
Oxiana Palus
Getæ
Ister
Olbia
Tanais
Palus Mæotis
Heraclea Chersonesus
Istria
Tomi
ILLYRIA
Pæonia
THRACIA
Apollonia
MACEDONIA
Pella
Corcyra
PONTUS EUXINUS
Caucasus Ms
Phasis
Sinope
Amisus
PAPHLACONIA
BITHYNIA
MYSIA
Sardes
LYDIA
Ephesus
CARIA
LYCIA
Rhodus
PHRYGIA
PISIDIA
Lycaonia
Iconium
CAPPADOCIA
Taurus M
CILICIA
Tarsus
Issus
Soli
Cyprus
Creta
Sparta
Athenæ
HELLAS
MARE INTERNUM
Cyrene
Cyrenaica
Parætonium
Alexandria
Libya
Ammonium
Memphis
Heliopolis
Heracleopolis
ÆGYPTUS
Hermopolis
Lycopolis
Theba
Coptos
Appollinopolis
Syene
Berenice
Premis
ÆTHIOPIA
Pelusium
Gaza
Ioppe
Palæstina
Hierosolyma
(Jerusalem)
Petra
Ælana
Tyrus
Sidon
Byblus
Aradus
Salamis
Phœnicia
Damascus
Hamath
Thapsacus
Tadmor
Palmyra
Euphrates
Trapezus
Mosynœci
ARMENIA
Iberia
Albania
Artaxarta
Carduchi
Matiani
Matianus
Gaugamela
(Arbela)
Larissa
ASSYRIA
Mesopotamia
Cunaxa
Babylon
Sitacene
BABYLONIA
Susa
SUSIANA
Teredon
Uxii
Cossæi
MEDIA
Ecbatana
(Hamadan)
Rhagæ
Portæ Caspiæ
Cadusii
MARE CASPIUM
HYRCANIA
Zeudracarta
Hyrcania
Hecatompylos
Susia
PARTHIA
Gabæ
(Ispahan)
Isatis
(Yezd)
Desert
Persepolis
Pasargada
PERSIS
Carmana
(Kerman)
CARMANIA
Harmozia
Oaracta I.
Gogana
ARIANA
(IRAN)
Aria
ARIA
Alexandria Ariana
(Herat)
DRANGIANA
Prophthasia
ARACHOSIA
Alexandria Arachoton
(Kandahar)
Paropanisadæ
Ortospana
(Kabul)
Cabura
GEDROSIA
Pura
Ichthyophagi
Talmena
Mosarna
Malana
Alexandria port
(Karachi)
Pattala
(Haidarabad)
R.Sambi
R.Musicani
Alexandria
Bolan Pass
City of Brahmans
INDIA
Indus
Hydaspes
Hyphasis
Taxila
Bucephala
R.Porus
R. Abisaris
Cathæi
Caspiræi
Dardæ
Padæi?
Callatii
Barace Sinus
Margiana
Alexandria Margiana
(Merv)
Bactra Zariaspa
(Balkh)
BACTRIANA
Dyrta
Cophen
SOGDIANA
Maracanda
(Samarkand)
Bagæ
(Bokhara)
Cyreschata
Alexandria eschata
Oxus
Iaxartes
Daix
Rha (Volga)
Borysthenes
Gerræi
Gerra
Tylos I.
SINUS PERSICUS
Macæ
Ichthyophagi
Thamudeni
ARABIA
SINUS ARABICUS
MARE ERYTHRÆUM

WESTERN ASIA
IN THE 4th—2nd CENTURIES B.C.
English Miles
Kingdom of Seleucus
„ „ Ptolemy
„ „ Pergamum
Route of Alexander the Great
PONTUS EUXINUS
MARE INTERNUM
MARE HYRCANUM
SINUS PERSICUS
SINUS ARABICUS
ARABIA
ARMENIA
CAPPADOCIA
PERGAMUM
GALATIA
BITHYNIA
PAPHLAGONIA
PONTUS
CILICIA
SYRIA
MEDIA
MEDIA ATROPATENE
PARTHIA
HYRCANIA
PERSIS
ELYMAIS
Parætacene
LIBYA
ÆGYPTUS
THRACIA
MACEDONIA
CARIA
LYCIA
PAMPHYLIA
Babylon
Jerusalem
Alexandria
Damascus
Antiochia
Susa
Ecbatana
Persepolis
Memphis
Ptolemaic Frontier about 246 B.C.
Longitude East 40 of Greenwich

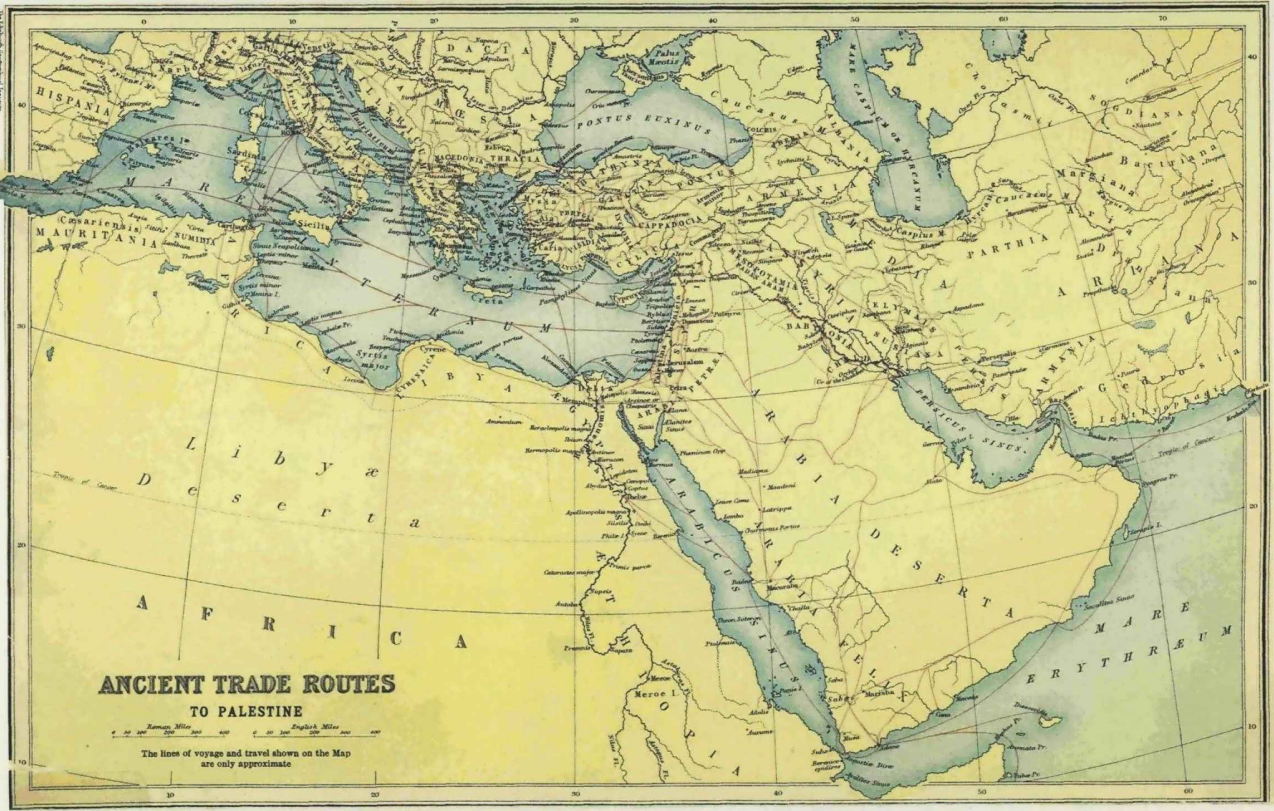
ANCIENT TRADE ROUTES
TO PALESTINE
Roman Miles
English Miles
The lines of voyage and travel shown on the Map are only approximate
HISPANIA
MAURITANIA
NUMIDIA
Sardinia
Sicilia
Cyrene
Syrtis major
Creta
Cyprus
Rhodus
Palus Mæotis
Caucasus
Colchis
Caspius M.
Bactriana
Margiana
Hyrcania
Arabia
Persicus Sinus
Arabicus Sinus
Meroe I.
Tropic of Cancer
Libyæ Deserta
AFRICA
MARE ERYTHRÆUM
ARABIA DESERTA
ARABIA FELIX
ARABIA PETRÆA
ARABIA PETRÆ
ARABIA SINUS
ARABICUS SINUS
PONTUS EUXINUS
MARE CASPIUM OR HYRCANUM
MARE INTERNUM
ARMENIA
CAPPADOCIA
PARTHIA
MEDIA
ARIANA
SOGDIANA
ELYMAIS
SUSIANA
BABYLONIA
MESOPOTAMIA
ARMENIA
Gedrosia
Ichthyophagi
Tropic of Cancer

The Edinburgh Geographical Institute

PALESTINE
TIME OF THE MACCABEES
168-135 B.C.
English Miles
0 5 10 20 30 40
GREAT SEA
PHŒNICIA
Mount Lebanon
Anti-Lebanon
ABILENE
DAMASCUS
Sidon
Tyre
Scala Tyriorum
Ekdippa
Ptolemais
Sykaminon Polis (Haifa)
Mt. Carmel
GALILEE
Sea of Chinnereth
Gaulanitis
Auranitis
BATANÆA
Trachonitis
Jezreel
Stratonis Turris
Abela
SAMARIA
Mt. Gilboa
Plain of Sharon
Samaria
Sherhem
Apollonia
Joppa
Mount Ephraim
Port of Jamnia
JUDÆA
JERUSALEM
Bethlehem
Ashdod
Ascalon
Gaza
Anthedon
Genara
IDUMÆANS
Raphia
Beersheba
SEA OF THE PLAIN
Ascent of Akrabbim
MOABITES
AMMONITES
GILEAD
Jordan
Philadelphia
Heshbon
Medeba
Dibon
Aroer
Kir Moab
Mt. Nebo
Gadara
Pella
Scythopolis
Bosora
Kenath
Salcah
Laodicea ad Libanum
Orthosia
Tripolis
Theouprosopon
Botrys
Byblus
Palaibyblus
Berytus
R. Eleutherus
R. Orontes
Zebeda
Abila
Helbon
R. Abana
R. Jordan
Mount Hermon
Tyre
Paneas
Selencus
Alloth
Hamon
Cabul
Rimmon
Shunem
Ibleam
Jokneam
Dora
Taanach
Megiddo
Dothan
Tirzah
Shechem
Gilgal
Tapuah
Aphek
Ramathaim
Thamnatha
Lebonah
Shiloah
Lydda
Port of Jamnia
Ashdod
Ashkelon
Ascalon
Bethlehem
Hebron
Beersheba
Moladah
Arad
Masada
Tekoa
Engedi
Jazer
Rabbath Ammon
Philadelphia
Mahanaim
Jabesh Gilead
Ramatha
Arbela
Keriuth
Salcah
Bosora
Kenath
Mukeiz
Golan
Ashtaroth Karnaim
Almu
Gadara
Pella
Scythopolis
Bosora
Kenath
Salcah
Keriuth
Arbela
Jabesh Gilead
Mahanaim
Jazer
Heshbon
Medeba
Dibon
Aroer
Kir Moab
Mt. Nebo
Philadelphia
Jordan
R. Jabbok
R. Arnon
Longitude East of Greenwich
EXPLANATION OF COLOURING
Judæa
Samaria
Galilee

PALESTINE
TIME OF ALEXANDER JANNÆUS
AND QUEEN ALEXANDRA
103-67 B.C.
English Miles
0 5 10 20 30 40
GREAT SEA
SYRIA
PHŒNICIA
THE ITUREANS
Lebanon
Anti-Lebanon
Plain of Marsyas or Marsyas
Tripoli
Theouprosopon
Botrys
Byblus
Berytus
Sidon
Zarephath
Tyre
Chalcis
Abila
Helbon
DAMASCUS
Mount Hermon
Ijon
Dan
Ulatha
Paneas
Kedesh
Hazor
Aloth
Gischala
Selencia
Ramah
Cabul
Sykaminus
GALILEE
Plain of Asochis
Sea of Chimereth
Gamala?
Tippos
Golan
Ashtaroth Karnaim
Kenath Canatha
Auranitis
BATANÆA
Trachonitis
Sepphoris
Mt Tabor
Gadara
Abila
Dora
Jezreel
Ibleam
Asophon
Strato's Tower
Tamach
Pella
Jabesh Gilead
Mahanaim?
Dium?
Gerasa
Mt Gilboa
Dothan
SAMARIA
Tirzah
Geba
(Sebaste)
Samaria
Shechem
Plain of Sharon
Apollonia
Kaphar Saba
Tipsah
Gilgal
Borkeet
Zarthan
Joppa
Ono
Lod (Lydda)
Gimzo
Hyrcanum
Rabbath Ammon
Philadelphia
Jabneh
Jamnia
Ekron
Shaalabbin
Gazara
Jokthoel
Zorah
JUDÆA
JERUSALEM
Heshbon
Mt Nebo
Medeba
Ashdod
Azotus
Timnath
Beth Shemesh
Gath Libnah
Jarmuth
Bethlehem
Askalon
Machaerus
Anthedon
Gaza
Lachish
Hebron
Dibon
Aroer
Geror
Ziph
Socoh
Maon
En Rimmon
Raphia
Beersheba
Arad
Moladah
Rabath (Moab)
Kir Moab
Zoara
IDUMÆA
Alouea?
SEA OF THE PLAIN
MOABITIS
AMMON
GILEAD
NABATEANS
EXPLANATION OF COLOURING
Kingdom of Alexander Jannæus
" " Zeno Cotylas
" " Zoilus: but also acquired by Jannæus
" " Ptolemy Mennæi
Free Cities
Nabateans
Longitude East of Greenwich

THE SCYTHIANS
AND
NORTHERN NOMADS
Tribes and Provinces thus: MEDIA (ancient) HUNGARY (modern)
Towns . . . Sinope (ancient) Derbend (modern)
Rivers . . . R. Tanais (ancient) R. Volga (modern)
Scythic Barrows . . .
R. Volga
R. Oka
Kazán
R. Kama
Ural Mts.
THYSSA-GETAE
BUDINI
IYRCAE
Gelonus?
ANDROPHAGI
MELANCHLAENI
OLHYNIA
R. Desná
NEURI
PODOLIA
PLOUGHMEN SCYTHS
R. Dnieper
Borysthenes
Carpathian Mts
HUNGARY
R. Dniester
R. Bug
GERRHI
Solokha
SIGYNNI
TRAN SYLVANIA
AGATHYRSI
CALLIPIDAE
TYRITAE
Olbia
NOMAD OR ROYAL SCYTHS
R. Don
SAUROMATAE
Sea of Azov
MAEOTAE
R. Kuban
NOGAY
R. Jaxartes
ARAL SEA
R. Danube
Dobrudzha
CRIMEA
Tauri
Panticapaeum
Bosporus Cimmerius
Kelermes
EUXINE
Caucasus Mts.
OSSETES
Derbend
MASSAGETAE
R. Oxus
SACAE
THRACE
Proconnesus
Sinope
Antandrus
LYDIA
IONIA
Clazomenae
PHRYGIA
R. Halys
Boghaz Keui
HITTITES
PONTUS
SCYTHENE
SAPARDAE
SACASENE
CAPPADOCIA
L. Van
Urartu
R. Araxes
L. Urmia
Harran
Nineveh
MEDIA
R. Tanais
Behistun
IRAN
R. Euphrates
Babylon
Askalon
Beth-shean
Memphis

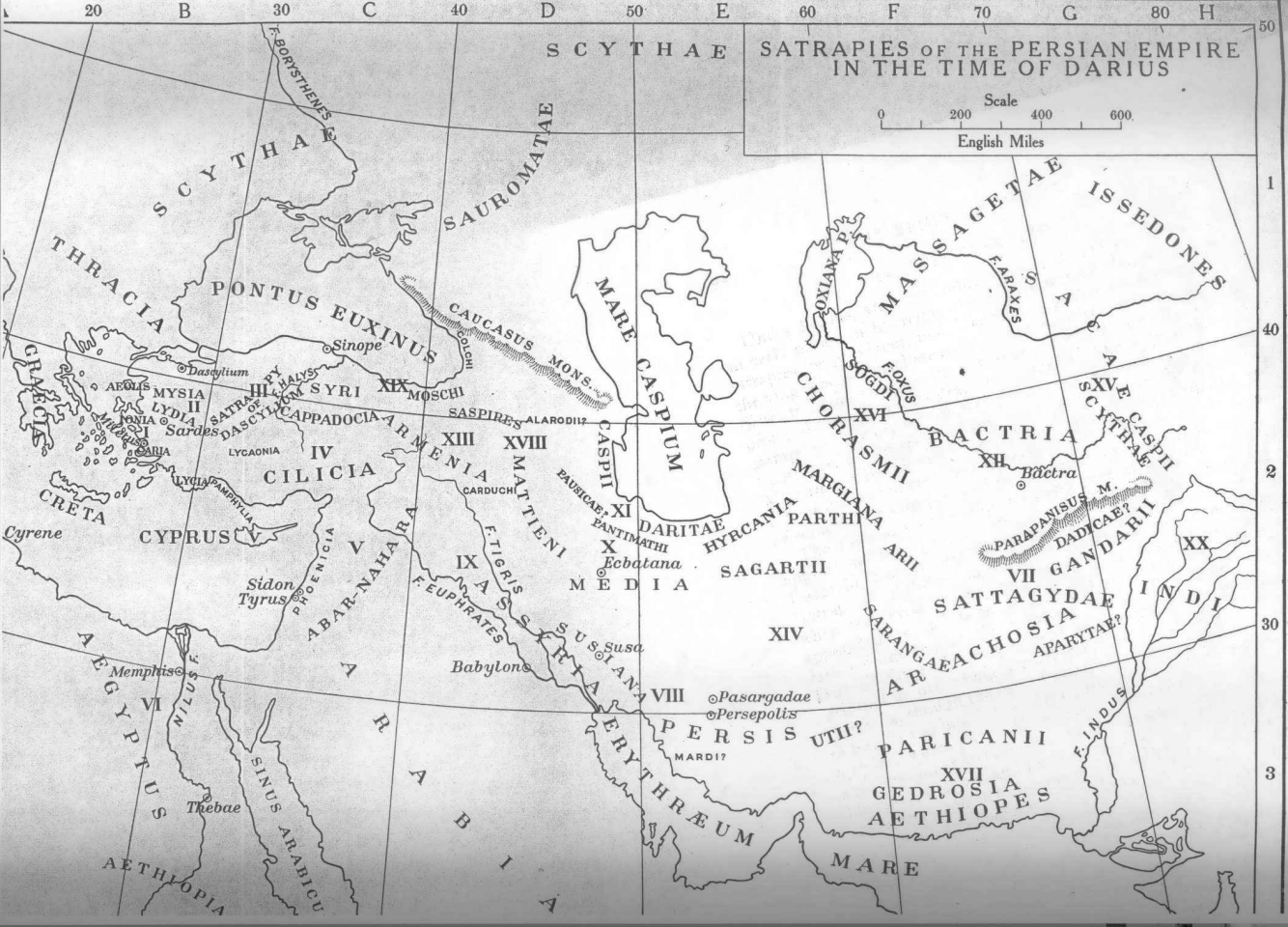
SATRAPIES OF THE PERSIAN EMPIRE IN THE TIME OF DARIUS
Scale
0 200 400 600
English Miles
SCYTHAE
SCYTHAE
SAUROMATAE
THRACIA
PONTUS EUXINUS
Sinope
Dascylium
GRAECIA
AEOLIS
MYSIA
II
LYDIA
IONIA
Sardes
Miletus
ARIA
LYCIA
PAMPHYLIA
CRETA
Cyrene
CYPRUS
V
Sidon
Tyrus
PHOENICIA
III
SATRAPY OF DASCYLIUM
F. HALYS
SYRI
CAPPADOCIA
LYCAONIA
IV
CILICIA
ARMENIA
XIX
MOSCHI
CAUCASUS MONS.
COLCHI
SASPIRES
ALARODII?
XIII
XVIII
MATTIENI
CARDUCHI
PAUSICAE?
XI
PANTIMATHI
X
Ecbatana
MEDIA
MARE CASPIUM
CASPII
DARITAE
HYRCANIA
PARTHI
MARGIANA
ARII
SAGARTII
CHORASMII
XVI
SOGDI
F. OXUS
OXIANA P.
MASSAGETAE
F. ARAXES
ISSEDONES
SACAE
XV
SCYTHAE
CASPII
BACTRIA
XII
Bactra
PARAPANISUS M.
DADICAE?
VII
GANDARII
SATTAGYDAE
ARACHOSIA
APARYTAE?
INDI
XX
F. INDUS
SARANGAE
XIV
PARICANII
XVII
GEDROSIA
AETHIOPES
MARE
ERYTHRÆUM
VIII
Pasargadae
Persepolis
PERSIS
UTII?
MARDI?
SUSIANA
Susa
Babylon
ASSYRIA
F. TIGRIS
F. EUPHRATES
IX
ABAR-NAHARA
ARABIA
SINUS ARABICUS
Thebae
AEGYPTUS
VI
NILUS F.
Memphis
AETHIOPIA
F. BORYSTHENES

MARCH OF THE TEN THOUSAND
Scales.
English Miles.
Kilometres.
Greek Stadia
EUXINE (BLACK SEA)
MEDITERRANEAN SEA
AEGEAN SEA
THRACE
HELLESPONTINE PHRYGIA
BITHYNIA
PAPHLAGONIA
PAPHLAGONIA
CAPPADOCIA
LYCAONIA
LYDIA
CARIA
PISIDIA
LYCIA
CILICIA
SYRIA
PHOENICIA
PALESTINE
MESOPOTAMIA
BABYLONIA
MEDIA
WESTERN ARMENIA
EASTERN ARMENIA
CARDUCHI (KURDISTAN)
MACRONES
SCYTHENI
CHALYBES
TIBARENI
MOSSYNOECI
TAOCHI
SASPEIRES
DRILAE
Sinope
Phasis
R. Phasis
(Batum)
Amisus (Samsun)
Cotyora
Cerasus (Kerasund)
Trapezus (Trebizond)
R. Halys
R. Iris
R. Harpasus (Chorokh)
R. Cyrus (Kur)
L. Childir
(Kars)
(Baiburt)
Gymnias
R. Phasis
(Hassan Kale)
R. Araxes (Aras)
R. Euphrates (Frat R.)
Bingol Dagh
R. Teleboas (Murad Su)
(Mush)
(Bitlis)
L. Van
(Sairt)
R. Kentrites (Bohtan R.)
(Till)
R. Tigris
L. Urmi
(Jezireh)
Ruins of Nineveh
Ruins of Calah
Zapatas R. (Greater Zab)
Lesser Zab R.
R. Adhaim
R. Diyala
(Baghdad)
Cunaxa
Median Wall
Sippara
Opis
Babylon
(Fellujah)
R. Tigris
R. Euphrates
Thapsacus
(Angora)
Iconium (Konia)
Tyana
Cilician Gates
R. Sarus
R. Pyramus
Issus
Jonah Pass
Syrian Gates (Beilan Pass)
(Aleppo)
R. Orontes
Myriandrus
Tarsus
Laranda (Karaman)
Menon's Route
(Selefki)
Ipsus
Caystrupedion
Tyriaeum
Peltae
Keramon Agora
Celaenae
Colossae
R. Maeander
Miletus
Ephesus
Smyrna
Sardes
R. Hermus
R. Caicus
Pergamum
Lesbos
Chios
Samos
Rhodes
Cyprus
Tyre
Thebes
Perinthus
Byzantium
Bosporus
Chalcedon
Chrysopolis
Calpe
Heraclea (Eregli)
Hellespontus
Lampsacus
Propontis
R. Sangarius
Troad
Cyprus

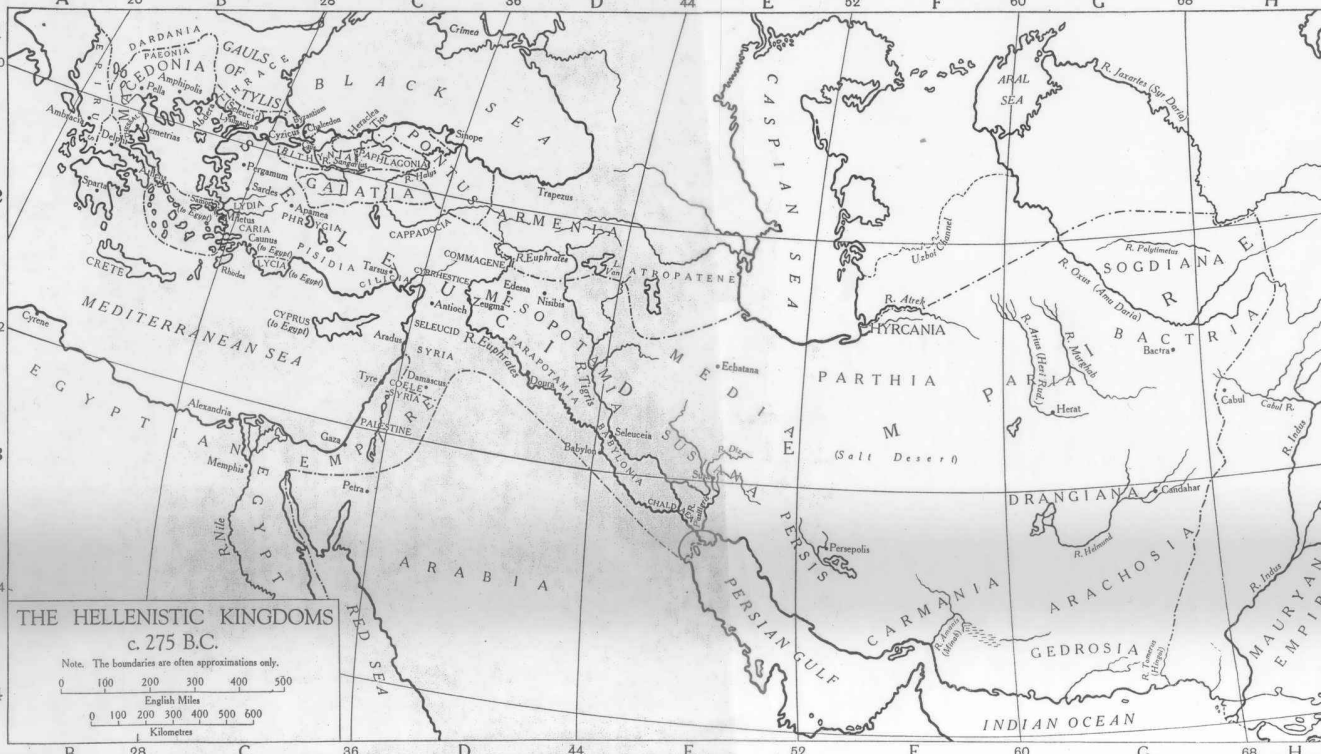
THE HELLENISTIC KINGDOMS
c. 275 B.C.
Note. The boundaries are often approximations only.
English Miles
Kilometres
BLACK SEA
CASPIAN SEA
ARAL SEA
MEDITERRANEAN SEA
PERSIAN GULF
RED SEA
INDIAN OCEAN
DARDANIA
PAEONIA
MACEDONIA
GAULS OF THYNIA
BITHYNIA
PAPHLAGONIA
GALATIA
PONTUS
ARMENIA
CAPPADOCIA
LYDIA
CARIA
PHRYGIA
PISIDIA
LYCIA
CRETE
CYPRUS (to Egypt)
COMMAGENE
SOPHENE
ATROPATENE
MESOPOTAMIA
SELEUCID EMPIRE
SYRIA
COELE SYRIA
PALESTINE
ARABIA
EGYPT
EGYPTIAN EMPIRE
SUSIANA
MEDIA
PERSIS
CHALDAEA
BABYLONIA
PARAPOTAMIA
HYRCANIA
PARTHIA
PARIA
SOGDIANA
BACTRIA
DRANGIANA
ARACHOSIA
CARMANIA
GEDROSIA
MAURYAN EMPIRE
Sinope
Trapezus
Pergamum
Sardes
Ephesus
Miletus
Rhodes
Cyprus
Tarsus
Antioch
Edessa
Nisibis
Ecbatana
Seleuceia
Babylon
Susa
Persepolis
Tyre
Damascus
Jerusalem
Gaza
Petra
Alexandria
Memphis
Sparta
Delphi
Pella
Amphipolis
Ambracia
Crimea
Uzboi Channel
R. Jaxartes (Syr Darya)
R. Polytimetus
R. Oxus (Amu Darya)
R. Atrek
R. Arius (Heri Rud)
R. Margiana
Bactra
Herat
Cabul
Cabul R.
R. Indus
Candahar
R. Helmund
R. Tigris
R. Euphrates
R. Nile
R. Jordan
R. Tamarus (Hingol)
R. Arabius (Mulah)
A
B
C
D
E
F
G
H
20
28
36
44
52
60
68
1
2
3
4
24
32
40

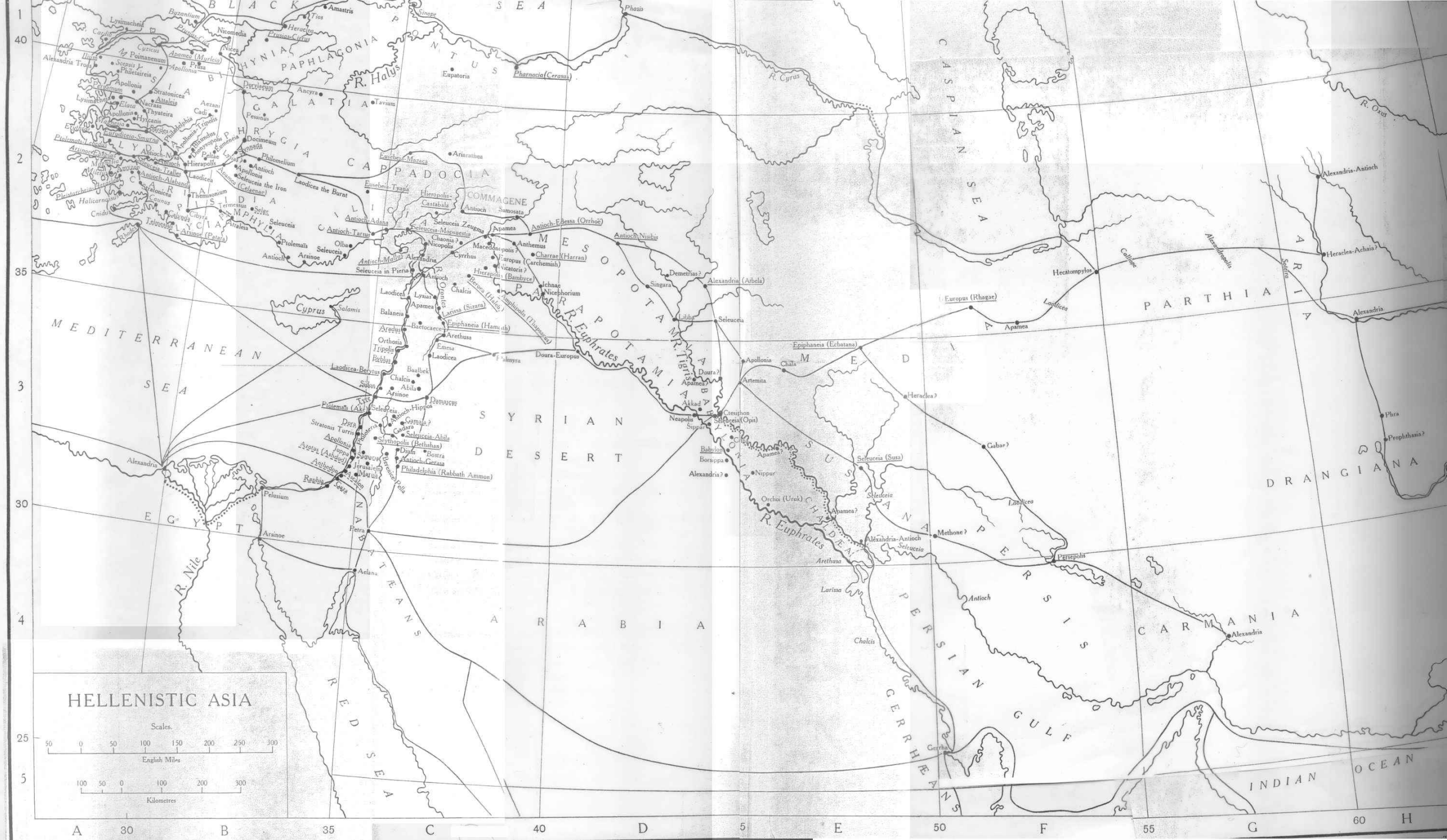
HELLENISTIC ASIA
Scales.
English Miles
Kilometres
BLACK SEA
MEDITERRANEAN SEA
CASPIAN SEA
PERSIAN GULF
INDIAN OCEAN
RED SEA
SYRIAN DESERT
ARABIA
EGYPT
NABATÆANS
GERRHÆANS
BITHYNIA
PAPHLAGONIA
PONTUS
GALATIA
CAPPADOCIA
COMMAGENE
PHRYGIA
LYDIA
CARIA
PISIDIA
LYCIA
PAMPHYLIA
CILICIA
MESOPOTAMIA
PARAPOTAMIA
BABYLONIA
CHALDÆA
SUSIANA
MEDIA
PERSIS
CARMANIA
PARTHIA
ARIA
DRANGIANA
R. Halys
R. Cyrus
R. Oxus
R. Euphrates
R. Tigris
R. Orontes
R. Nile
Cyprus
Byzantium
Lysimacheia
Nicomedia
Heraclea
Amastris
Sinope
Phasis
Pharnacia (Cerasus)
Eupatoria
Ancyra
Tavium
Pessinus
Dorylaeum
Ariarathea
Eusebeia-Mazaca
Eusebeia-Tyana
Hieropolis-Castabala
Samosata
Antioch
Seleuceia Zeugma
Apamea
Antioch-Edessa (Orrhoë)
Antioch-Nisibis
Charrae (Harran)
Europus (Carchemish)
Hierapolis (Bambyce)
Nicephorium
Ichnae
Singara
Demetrias?
Alexandria (Arbela)
Libba
Seleuceia
Apollonia
Artemita
Chala
Doura?
Apamea?
Ctesiphon
Seleuceia (Opis)
Akkad
Neapolis
Sippar
Babylon
Borsippa
Alexandria?
Nippur
Orchoi (Uruk)
Alexandria-Antioch
Arethusa
Larissa
Chalcis
Gerrha
Seleuceia (Susa)
Methone?
Persepolis
Laodicea
Antioch
Alexandria
Gabae?
Heraclea?
Epiphaneia (Ecbatana)
Europus (Rhagae)
Apamea
Hecatompylos
Calliope
Alexandropolis
Heraclea-Achaia?
Alexandria-Antioch
Alexandria
Phra
Prophthasia?
Seleuceia in Pieria
Antioch
Laodicea
Apamea
Larissa (Sizara)
Epiphaneia (Hamath)
Arethusa
Emesa
Laodicea
Palmyra
Doura-Europus
Aradus
Orthosia
Tripolis
Byblus
Laodicea-Berytus
Sidon
Tyre
Baalbek
Chalcis
Abila
Arsinoe
Damascus
Ptolemaïs (Ake)
Dora
Stratonis Turris
Apollonia
Joppa
Azotus (Ashdod)
Anthedon
Raphia
Gaza
Jerusalem
Samaria
Scythopolis (Bethshan)
Gadara
Seleuceia-Abila
Antioch-Gerasa
Philadelphia (Rabbath Ammon)
Dium
Bostra
Pella
Petra
Aelana
Arsinoe
Pelusium
Alexandria
Salamis
Ilium
Alexandria Troas
Cyzicus
Pergamum
Apameia (Myrleia)
Prusa
Nicaea
Apollonia
Stratonicea
Sardes
Thyateira
Magnesia
Ephesus
Eumeneia
Docimeum
Synnada
Philomelium
Apamea (Celaenae)
Seleuceia-Tralles
Antioch-Alabanda
Halicarnassus
Cnidus
Caunus
Telmessus
Rhodes
Arsinoe (Patara)
Attaleia
Seleuceia
Ptolemaïs
Arsinoe
Antioch
Olba
Seleuceia
Antioch-Tarsus
Antioch-Adana
Seleuceia-Mopsuestia
Antioch-Mallus
Alexandria
Laodicea the Burnt
Seleuceia the Iron
Hierapolis
Laodicea
Themisonium
Termessus
Selge

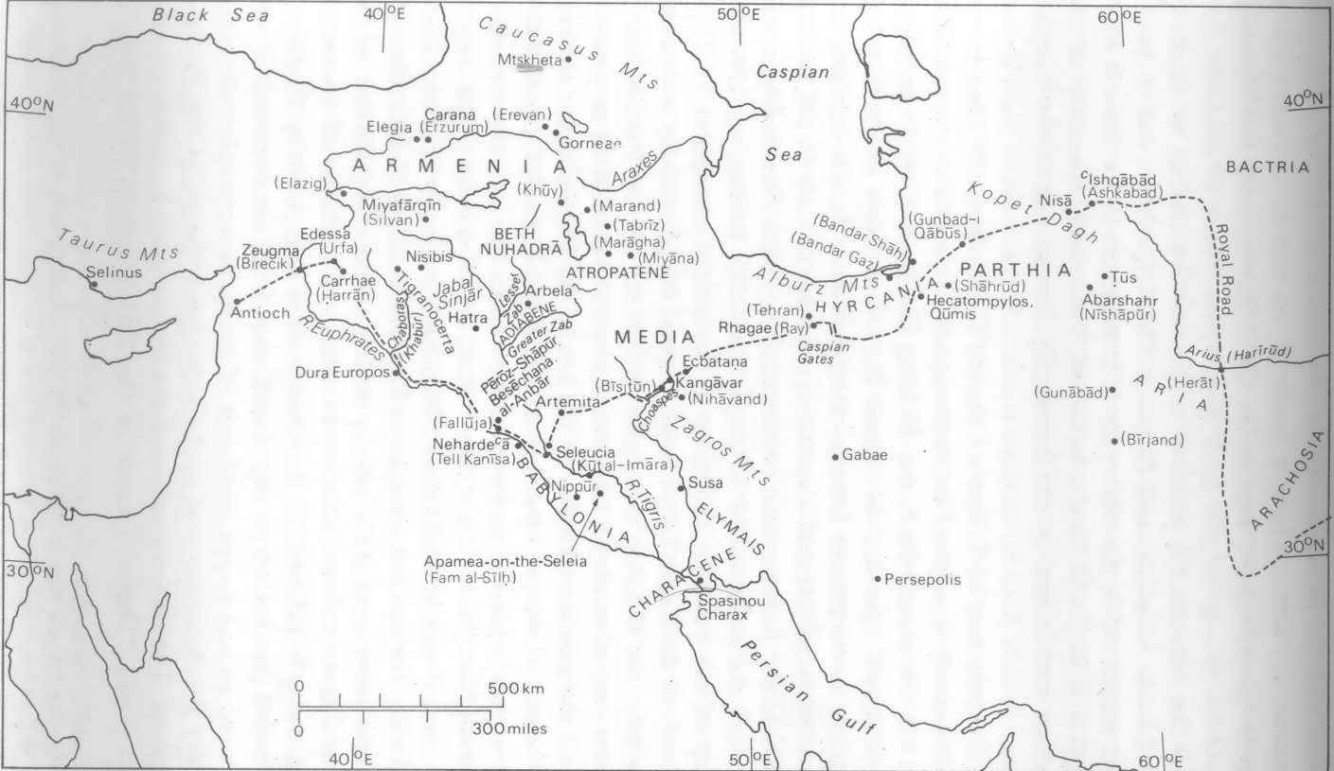

Black Sea
40°E
50°E
60°E
Caucasus Mts
Mtskheta
Caspian
Sea
40°N
Carana (Erevan)
Elegia (Erzurum)
Gornean
ARMENIA
Araxes
(Elazig)
(Khūy)
(Marand)
Miyafārqīn (Silvan)
(Tabrīz)
BETH NUHADRĀ
(Marāgha)
(Miyāna)
ATROPATENE
Edessa (Urfa)
Zeugma (Birecik)
Nisibis
Taurus Mts
Selinus
Carrhae (Ḥarrān)
Tigranocerta
Jabal Sinjār
Lesser Zab
Arbela
ADIABENE
Hatra
Antioch
R. Euphrates
Chaboras (Khabūr)
Greater Zab
Pērōz-Shāpūr
Besēchana al-Anbār
MEDIA
Dura Europos
Ecbataṇa
(Bīsitūn)
Kangāvar
(Nihāvand)
Choaspes
Artemita
(Fallūja)
Nehardeᶜā (Tell Kanīsa)
Seleucia (Kūt al-Imāra)
Zagros Mts
Nippūr
R. Tigris
Susa
BABYLONIA
ELYMAIS
Apamea-on-the-Seleia (Fam al-Sīlḥ)
CHARACENE
Spasinou Charax
Persian Gulf
30°N
0
500 km
0
300 miles
40°E
50°E
60°E
Kopet Dagh
Nisā
ᶜIshqābād (Ashkabad)
BACTRIA
(Bandar Shāh)
(Bandar Gaz)
(Gunbad-i Qābūs)
Alburz Mts
PARTHIA
(Shāhrūd)
Hecatompylos, Qūmis
Ṭūs
Abarshahr (Nīshāpūr)
Royal Road
HYRCANIA
(Tehran)
Rhagae (Ray)
Caspian Gates
Arius (Harīrūd)
(Herāt)
ARIA
(Gunābād)
(Bīrjand)
Gabae
ARACHOSIA
Persepolis

30°E
40°E
Black
Sea
Sinope
Amisos
BITHYNIA
PONTUS
Amasia
Comana
Zela
R. Halys
Dascylion
L. Manyas
40°N
40°N
ARMENIA MINOR
ACILISENE
ARMENIA MAJOR
R. Hermus
Hyrcanian Plain
LYDIA
Hierocaesareia
Sardis
Philadelphia
Mt Tmolus
Hypaipa
Salt Lake
Mazaca
Hanisa
Aksaray
Comana
CAPPADOCIA
Nimrūd Dāgh
COMMAGENE
R. Maeander
Apamea on the Maeander
Amyzon
Tyana
CARIA
LYCIA
Elmali
Xanthus
R. Euphrates
0
200 km
0
100 miles
30°E
40°E

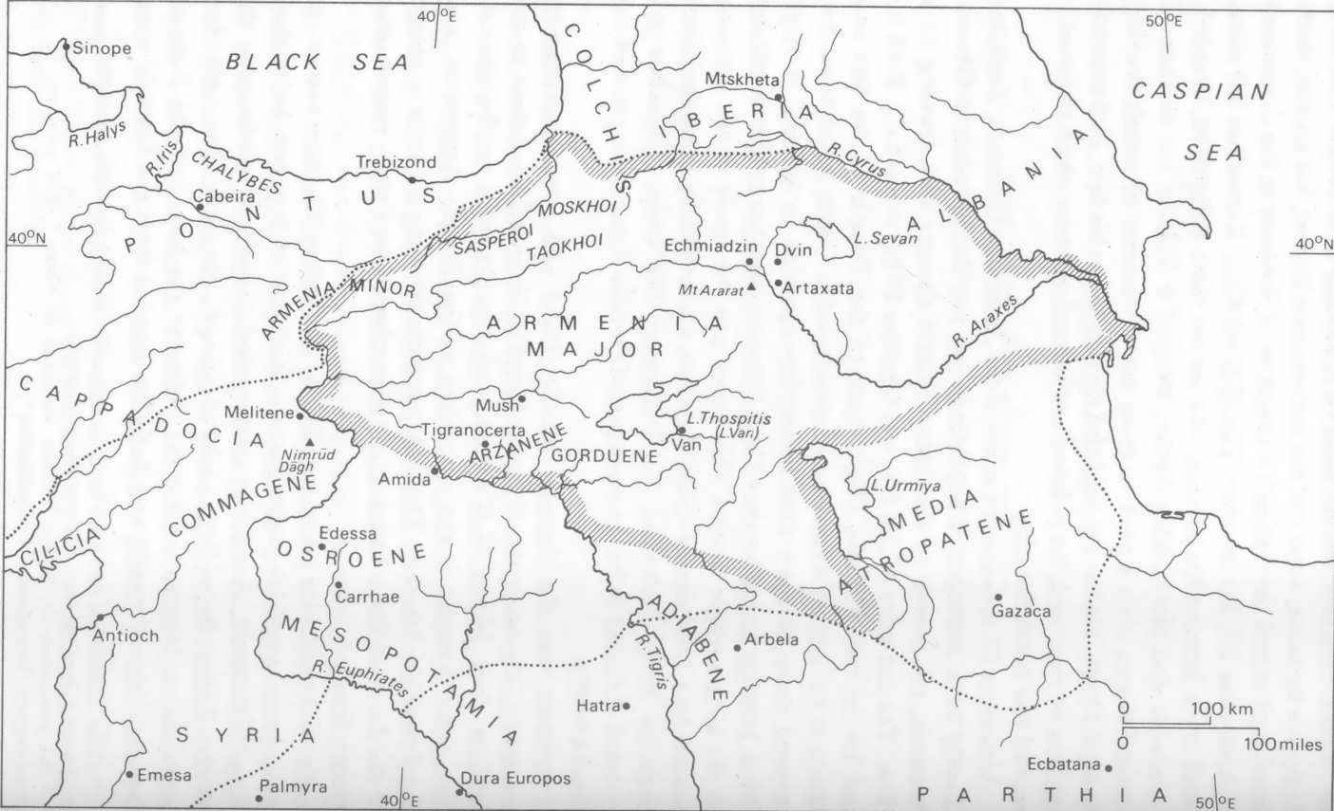
40°E
50°E
Sinope
BLACK SEA
COLCHIS
IBERIA
Mtskheta
CASPIAN
SEA
R. Halys
R. Iris
CHALYBES
Trebizond
R. Cyrus
ALBANIA
Cabeira
PONTUS
MOSKHOI
40°N
SASPEROI
TAOKHOI
Echmiadzin
Dvin
L. Sevan
40°N
ARMENIA MINOR
Mt Ararat
Artaxata
ARMENIA
MAJOR
R. Araxes
CAPPADOCIA
Melitene
Mush
Tigranocerta
L. Thospitis
(L. Van)
Van
Nimrūd
Dagh
ARZANENE
GORDUENE
Amida
L. Urmīya
COMMAGENE
MEDIA
ATROPATENE
CILICIA
Edessa
OSROENE
Carrhae
Gazaca
Antioch
MESOPOTAMIA
R. Euphrates
ADIABENE
Arbela
R. Tigris
Hatra
0 100 km
0 100 miles
SYRIA
Ecbatana
Emesa
Palmyra
Dura Europos
PARTHIA
40°E
50°E

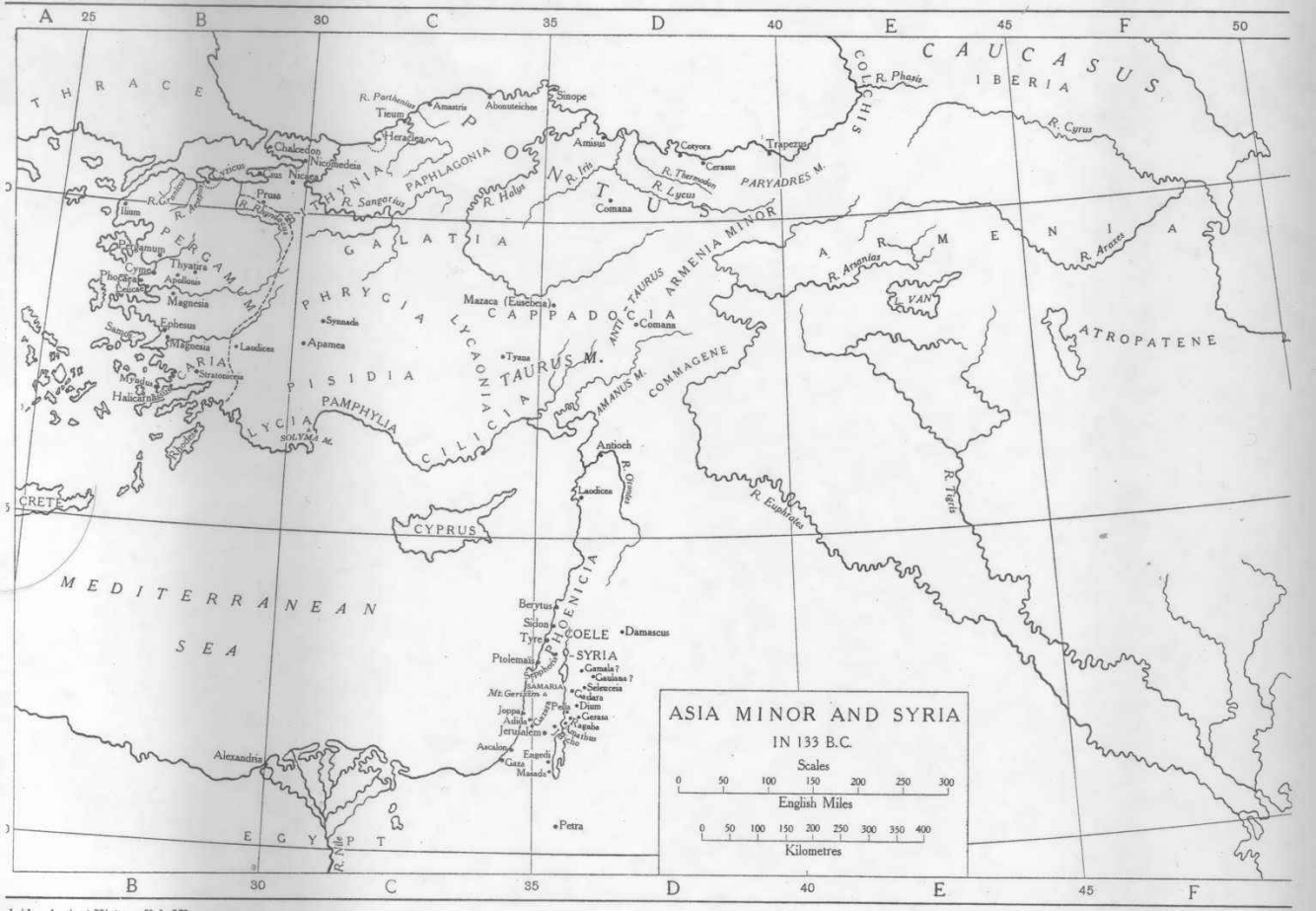
ASIA MINOR AND SYRIA
IN 133 B.C.
Scales
0 50 100 150 200 250 300
English Miles
0 50 100 150 200 250 300 350 400
Kilometres
THRACE
CAUCASUS
IBERIA
COLCHIS
R. Phasis
R. Cyrus
R. Porthenius
Amastris
Abonuteichos
Sinope
Tieum
Heraclea
Chalcedon
Nicomedeia
Cius
Nicaea
Cyzicus
Prusa
R. Rhyndacus
R. Sangarius
BITHYNIA
PAPHLAGONIA
PONTUS
R. Halys
Amisus
R. Iris
Cotyora
Cerasus
Trapezus
R. Thermodon
R. Lycus
PARYADRES M.
Comana
Ilium
R. Granicus
R. Aesepus
PERGAMUM
Pergamum
Thyatira
Cyme
Phocaea
Apollonia
Celaenae
Magnesia
Ephesus
Samos
Magnesia
Laodicea
CARIA
Stratonicea
Myndus
Halicarnassus
Rhodes
GALATIA
PHRYGIA
Synnada
Apamea
PISIDIA
LYCIA
PAMPHYLIA
SOLYMA M.
LYCAONIA
CILICIA
Mazaca (Eusebeia)
CAPPADOCIA
Comana
Tyana
TAURUS M.
ANTI-TAURUS
ARMENIA MINOR
AMANUS M.
COMMAGENE
ARMENIA
R. Arsanias
R. Araxes
L. VAN
ATROPATENE
Antioch
R. Orontes
Laodicea
R. Euphrates
R. Tigris
CRETE
CYPRUS
MEDITERRANEAN SEA
PHOENICIA
Berytus
Sidon
Tyre
COELE-SYRIA
Damascus
Ptolemais
Sepphoris
Gamala ?
Gaulana ?
SAMARIA
Seleucea
Mt. Gerizim
Gadara
Pella
Dium
Joppa
Adida
Gerasa
Jerusalem
Kagaba
Ascalon
Engedi
Gaza
Masada
Petra
Alexandria
EGYPT
R. Nile
A B C D E F
25 30 35 40 45 50

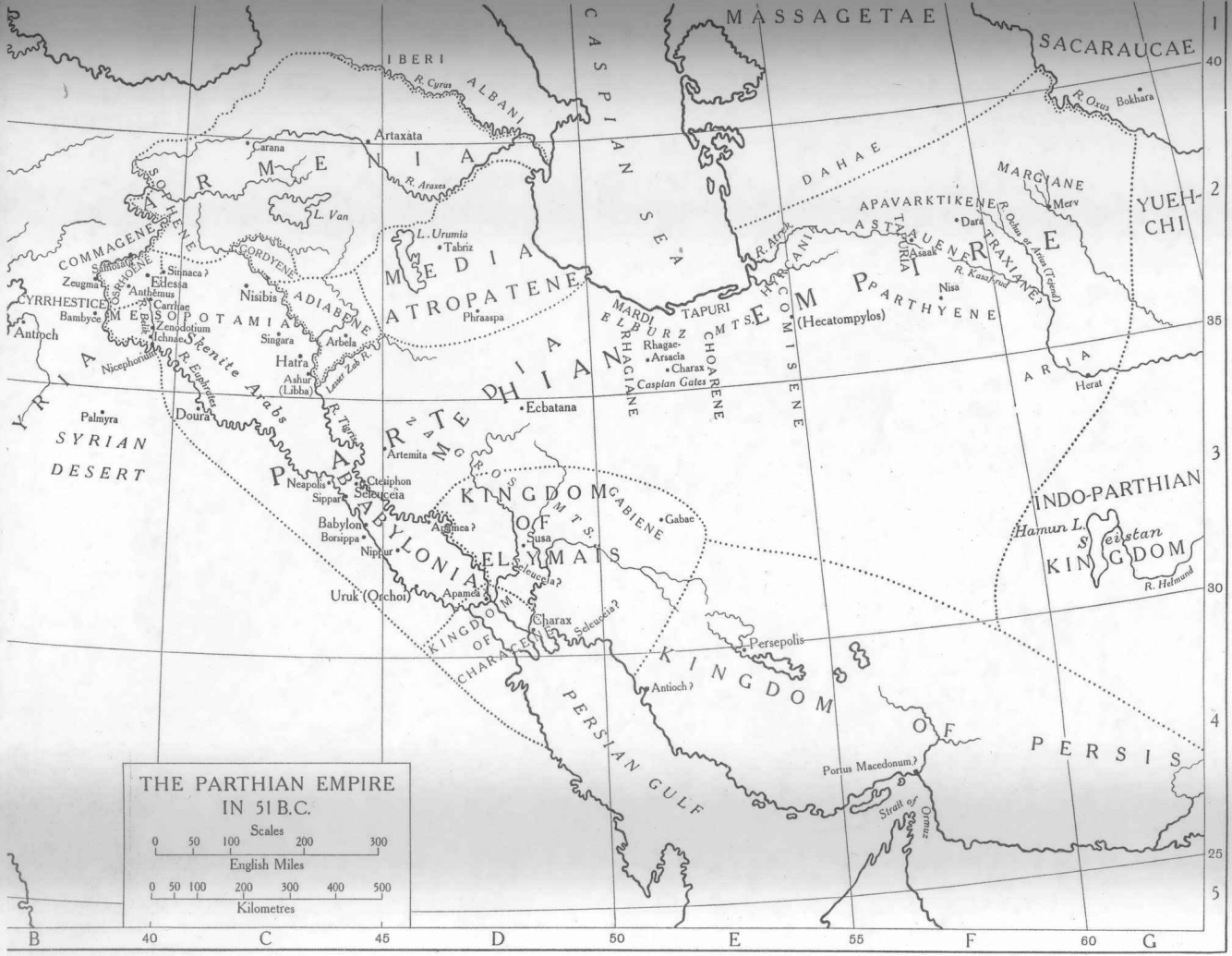
THE PARTHIAN EMPIRE
IN 51 B.C.
Scales
0 50 100 200 300
English Miles
0 50 100 200 300 400 500
Kilometres
MASSAGETAE
SACARAUCAE
IBERI
ALBANI
R. Cyrus
CASPIAN SEA
Artaxata
Carana
ARMENIA
R. Araxes
L. Van
L. Urumia
Tabriz
MEDIA ATROPATENE
Phraaspa
DAHAE
MARGIANE
Merv
APAVARKTIKENE
Dara
ASTAUENE
TAPURIA
TRAXIANE
R. Ochus or Arius (Tejend)
R. Kasafrud
Asaak
Nisa
YUEH-CHI
R. Atrek
HYRCANIA
PARTHYENE
EMPIRE
(Hecatompylos)
MARDI
TAPURI
ELBURZ MTS.
RHAGIANE
Rhagae-Arsacia
Charax
Caspian Gates
CHOARENE
COMISENE
ARIA
Herat
COMMAGENE
SOPHENE
GORDYENE
ADIABENE
Samosata
Zeugma
Edessa
Anthemus
Carrhae
Nisibis
CYRRHESTICE
Bambyce
MESOPOTAMIA
Zenodotium
Ichnae
Singara
Arbela
Antioch
Nicephorium
Skenite Arabs
Hatra
Ashur (Libba)
Lesser Zab R.
R. Euphrates
Doura
Palmyra
SYRIAN DESERT
PARTHIAN
MEDIA
Ecbatana
R. Tigris
Artemita
ZAGROS MTS.
Neapolis
Ctesiphon
Seleuceia
Sippar
BABYLONIA
Babylon
Borsippa
Nippur
Apamea ?
KINGDOM OF ELYMAIS
GABIENE
Gabae
Susa
Seleuceia ?
Uruk (Orchoi)
Apamea
KINGDOM OF CHARACENE
Charax
Seleuceia ?
Persepolis
Antioch ?
KINGDOM OF PERSIS
PERSIAN GULF
Portus Macedonum ?
Strait of Ormuz
INDO-PARTHIAN KINGDOM
Hamun L.
Seistan
R. Helmund
1
40
2
35
3
30
4
25
5
B
40
C
45
D
50
E
55
F
60
G

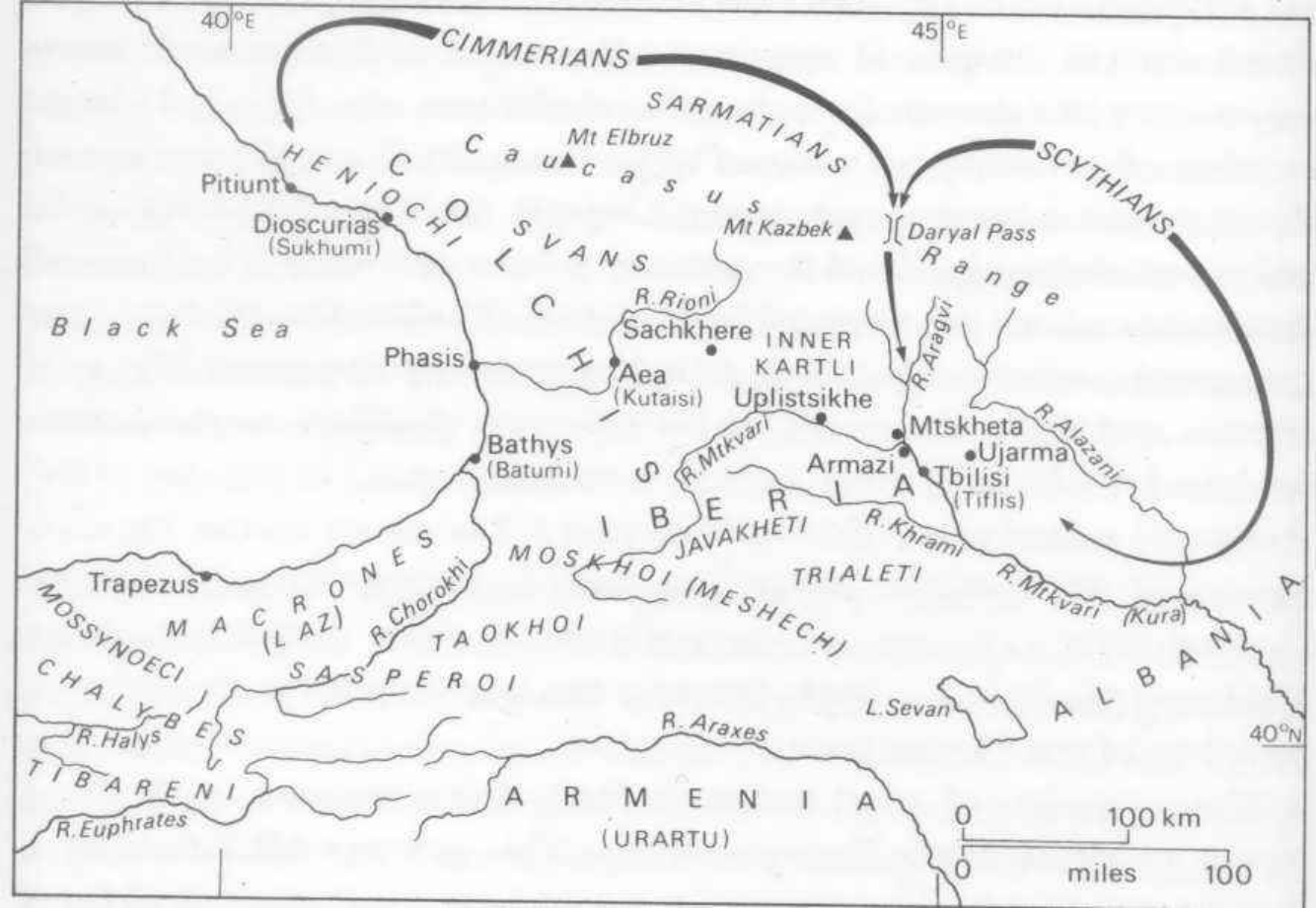
40°E
45°E
CIMMERIANS
SARMATIANS
SCYTHIANS
Mt Elbruz
Caucasus
Pitiunt
Dioscurias
(Sukhumi)
HENIOCHI
COLCHIS
SVANS
Mt Kazbek
Daryal Pass
Range
R. Rioni
Black Sea
Sachkhere
INNER
KARTLI
R. Aragvi
Phasis
Aea
(Kutaisi)
Uplistsikhe
Mtskheta
R. Alazani
Bathys
(Batumi)
R. Mtkvari
Armazi
Ujarma
Tbilisi
(Tiflis)
IBERIA
JAVAKHETI
R. Khrami
Trapezus
MACRONES
(LAZ)
R. Chorokhi
MOSKHOI (MESHECH)
TRIALETI
R. Mtkvari (Kura)
ALBANIA
MOSSYNOECI
TAOKHOI
SASPEROI
CHALYBES
L. Sevan
40°N
R. Halys
R. Araxes
TIBARENI
ARMENIA
(URARTU)
R. Euphrates
0
100 km
0
miles
100

50°E
60°E
70°E
80°E
40°N
30°N
Aral Sea
Caspian Sea
CHORASMIA
R. Jaxartes
R. Oxus
TRANSOXIANA
FARGHĀNA
Kuchā
Tarim Basin
SINKIANG
Cyropolis
Macaranda
(Samarkand)
SOGDIANA
Khisht Tepe
Qunduz
Al Khanum
BADAKHSHĀN
R. Kokcha
TUKHĀRISTĀN
Bandar Shāh
Bandar Gaz
Gunbad-i Qābūs
HYRCANIA
MĀZANDARĀN
PARTHIA
Marv
MARGIANA
Bactra
(Balkh)
BACTRIA
Baghlān
Surkh Kotal
INDUS KOHISTAN
Khotan
PAROPAMISADAE
Ecbatana
MEDIA
BĀDGHĪS
Hindu Kush Mts.
Kapisa
Takht-i Bahī
Pushkalavati
GANDHARA
Herāt
R. Arius
ARIA
Kabul
Peshawar
Taxila
Ghazni
Gardīz
Isfahān
SUSIANA
ZĀBULISTĀN
ARACHOSIA
R. Helmand
R. Jhelum
CARMANIA
Qandahār
Persepolis
PERSIS
DRANGIANA
SĪSTĀN
R. Indus
Persian Gulf
0
500 km
0
300 miles
Arabian Sea
Ujjain

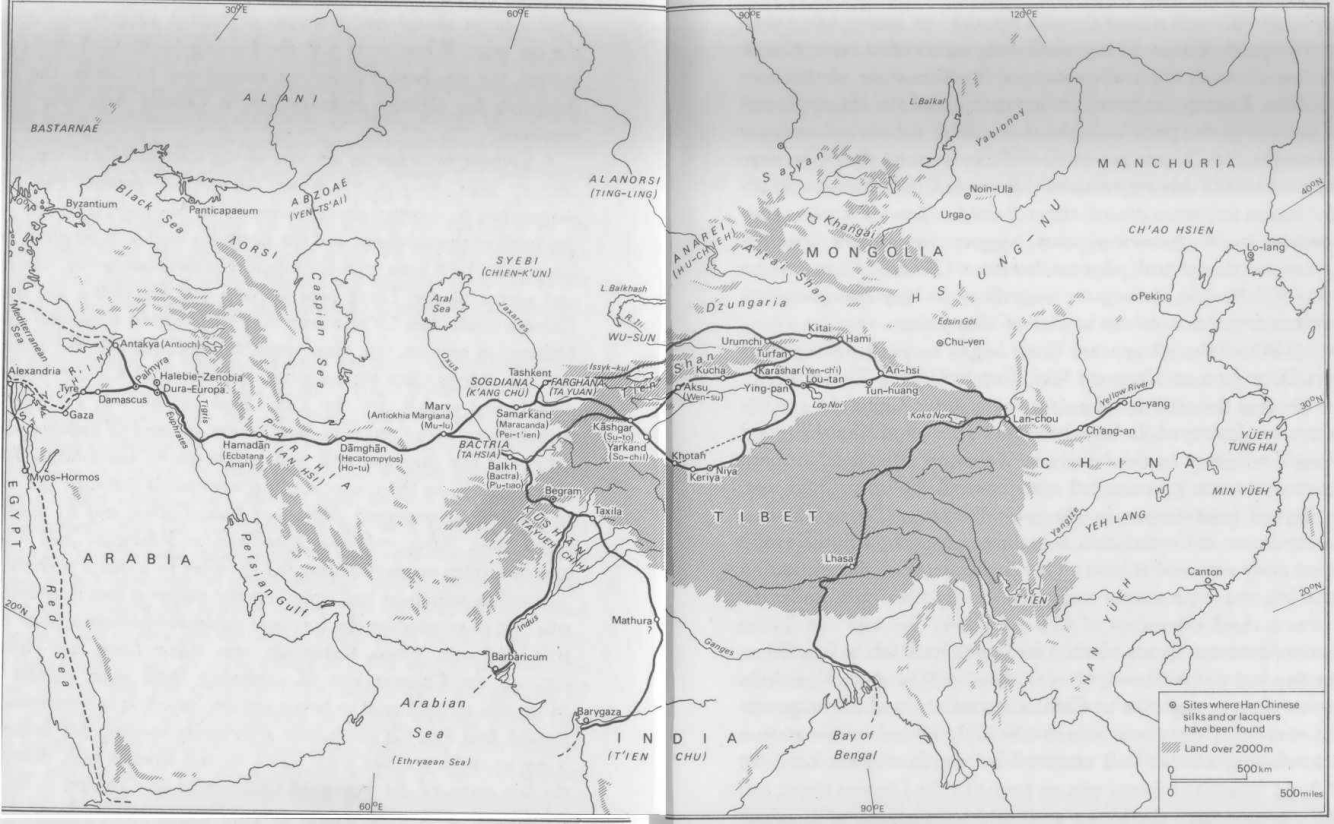

30°E
60°E
90°E
120°E
40°N
30°N
20°N
ALANI
BASTARNAE
Byzantium
Black Sea
Panticapaeum
ABZOAE (YEN-TS'AI)
ALANORSI (TING-LING)
Caspian Sea
Aral Sea
SYEBI (CHIEN-K'UN)
Jaxartes
L. Balkhash
R. Tli
WU-SUN
Issyk-kul
Oxus
Tashkent
SOGDIANA (K'ANG CHU)
FARGHANA (TA YUAN)
Samarkand (Maracanda) (Pei-t'ien)
Marv (Antiokhia Margiana) (Mu-lu)
BACTRIA (TA HSIA)
Balkh (Bactra) (Pu-tiao)
Begram
Taxila
KIUSHAN (TA YUEH CHIH)
Indus
Mathura ?
Barbaricum
Barygaza
Arabian Sea
(Ethryaean Sea)
INDIA (T'IEN CHU)
Ganges
Bay of Bengal
Persian Gulf
Red Sea
EGYPT
ARABIA
Myos-Hormos
Alexandria
Tyre
Gaza
Damascus
Palmyra
Halebie-Zenobia
Dura-Europa
Antakya (Antioch)
Euphrates
Tigris
Hamadān (Ecbatana Aman)
Dāmghān (Hecatompylos) (Ho-tu)
PARTHIA (AN HSI)
Mediterranean Sea
ANAREI (HU-CHIEH)
Altai Shan
Dzungaria
Sayan
Khangai
MONGOLIA
L. Balkal
Yablonoy
Noin-Ula
Urga
MANCHURIA
CH'AO HSIEN
Lo-lang
Peking
HSIUNG-NU
Edsin Gol
Chu-yen
Kitai
Hami
Urumchi
Turfan
Kucha
Karashar (Yen-ch'i)
Lou-tan
Ari-hsi
Aksu (Wen-su)
Ying-pan
Lop Nor
Tun-huang
Koko Nor
Lan-chou
Yellow River
Lo-yang
Ch'ang-an
YÜEH TUNG HAI
CHINA
MIN YÜEH
Khotan
Niya
Keriya
TIBET
Lhasa
Yangtze
YEH LANG
T'IEN
NAN YÜEH
Canton
Sites where Han Chinese silks and or lacquers have been found
Land over 2000m
0 500km
0 500miles